ADDENDUM NO. 1

CITY OF SAN ANTONIO
TRANSPORTATION & CAPITAL IMPROVEMENTS

PROJECT NAME:
BLANCO ROAD PHASE II

DATE: MARCH 25, 2015

STATE OF TEXAS
DAVID COSTALES
107221
LICENSED
PROFESSIONAL ENGINEER
3/25/15

ADDENDUM NO. 1

This addendum should be included in and be considered part of the plans and specifications for the name of the project. The contractor shall be required to sign an acknowledgement of the receipt of this addendum and submit with their bid. Where provisions of the following supplementary data differ from those of the original Construction Documents, the Addendum shall govern and take precedence.

TCI PROJECT NO.: 40-00290

CHANGES TO BID DOCUMENTS:

1. Substitute and utilize the revised "Form 010 Invitation for Bids"
    a. Specified that the project does include hazardous environmental work
2. Substitute and utilize the revised "Form 025 Additive Alternate (Olmos Creek to Jackson Keller)"
    a. Revised APPROX. QUANTITIES for multiple SAWS Water Additive Alternate bid items
    b. Deleted line for Item 840 "16" WATER TIE-INS"
3. Substitute and utilize the attached revised "Form 025 Base Bid (Edison to El Monte)"
    a. Revised ITEM NO. for Item 824 "REPLY 1" SHORT SERVICE" (ITEM SEQUENCE NO. 15)

CHANGES TO PLANS:

1. Revised Plan Sheet W4
    a. Revised quantities for the following bid items:
        i. Item 110.2.2 "TRANSPORTATION TO DISPOSAL FACILITY (SAWS WATER) (SEGMENT 2)"
        ii. Item 110.2.5 "TRANSPORTATION TO DISPOSAL FACILITY (SAWS WATER) (SEGMENT 4)"
        iii. Item 110.2.9 "LANDFILL DISPOSAL (SAWS WATER) (SEGMENT 2)"
        iv. Item 110.2.12 "LANDFILL DISPOSAL (SAWS WATER) (SEGMENT 4)"

v. Item 110.2.16 "ROLL-OFF CONTAINERS (SAWS WATER) (SEGMENT 2)"
vi. Item 110.2.20 "ROLL-OFF CONTAINERS (SAWS WATER) (SEGMENT 4)"
vii. Item 110.4.5 "REMOVAL, STORAGE AND TREATMENT OF IMPACTED GROUNDWATER (SAWS WATER) (SEG 2)"
viii. Item 110.4.13 "REMOVAL, STORAGE AND TREATMENT OF IMPACTED GROUNDWATER (SAWS WATER) (SEG 4)"
ix. Item 110.4.6 "DISPOSAL OF IMPACTED GROUNDWATER (SAWS WATER) (SEGMENT 2)
x. Item 110.4.14 "DISPOSAL OF IMPACTED GROUNDWATER (SAWS WATER) (SEGMENT 4)

2. Revised Plan Sheet S3
   a. Revised quantities for the following bid items:
      i. Item 110.2.6 "TRANSPORTATION TO DISPOSAL FACILITY (SAWS SEWER) (SEGMENT 4)"
      ii. Item 110.2.13 "LANDFILL DISPOSAL (SAWS SEWER) (SEGMENT 4)"
      iii. Item 110.2.17 "ROLL-OFF CONTAINERS (SAWS SEWER) (SEGMENT 2)"
      iv. Item 110.2.21 "ROLL-OFF CONTAINERS (SAWS SEWER) (SEGMENT 4)"
      v. Item 110.4.3 "REMOVAL, STORAGE AND TREATMENT OF IMPACTED GROUNDWATER (SAWS SEWER) (SEG 2)"
      vi. Item 110.4.11 "REMOVAL, STORAGE AND TREATMENT OF IMPACTED GROUNDWATER (SAWS SEWER) (SEG 4)"
      vii. Item 110.4.4 "DISPOSAL OF IMPACTED GROUNDWATER (SAWS SEWER) (SEGMENT 2)
      viii. Item 110.4.12 "DISPOSAL OF IMPACTED GROUNDWATER (SAWS SEWER) (SEGMENT 4)

SUPPLEMENTAL INFORMATION:

1. See attached schedules for basis of number of calendar days allowed to reach substantial completion.

WATER QUANTITIES

ITEM #	DESCRIPTION	UNITS	BASE BID QUANTITY	ADD ALT 1 QUANTITY
100	MOBILIZATION	LS	1	1
101	PREPARATION OF RIGHT-OF-WAY	LS	1	1
110.2.2	TRANSPORTATION TO DISPOSAL FACILITY (SAWS WATER) (SEGMENT 2)	CY	183	0
110.2.5	TRANSPORTATION TO DISPOSAL FACILITY (SAWS WATER) (SEGMENT 4)	CY	0	123
110.2.9	LANDFILL DISPOSAL (SAWS WATER) (SEGMENT 2)	CY	183	0
110.2.12	LANDFILL DISPOSAL (SAWS WATER) (SEGMENT 4)	CY	0	123
110.2.16	ROLL-OFF CONTAINERS (SAWS WATER) (SEGMENT 2)	DAY	90	0
110.2.20	ROLL-OFF CONTAINERS (SAWS WATER) (SEGMENT 4)	DAY	0	90
110.4.5	REMOVAL, STORAGE AND TREATMENT OF IMPACTED GROUNDWATER(SAWS WATER)(SEG 2)	GAL	1250	0
110.4.13	REMOVAL, STORAGE AND TREATMENT OF IMPACTED GROUNDWATER(SAWS WATER)(SEG 4)	GAL	0	1250
110.4.6	DISPOSAL OF IMPACTED GROUNDWATER (SAWS WATER) (SEGMENT 2)	GAL	1250	0
110.4.14	DISPOSAL OF IMPACTED GROUNDWATER (SAWS WATER) (SEGMENT 4)	GAL	0	1250
511.3	REPLACING WITH HOT MIX ASPHALTIC CONCRETE PAVEMENT (6" TYPE B, 2" TYPE D)	SY	0	370
550	TRENCH EXCAVATION SAFETY PROTECTION	LF	4,607	4,415
818	6" PVC WATERLINE	LF	45	10
818	8" PVC WATERLINE	LF	1,095	1,328
818	12" PVC WATERLINE	LF	1,648	2,966
818	16" PVC WATERLINE	LF	1,784	0
824	RELAY 3/4" SHORT SERVICE	EA	8	3
824	RELAY 3/4" LONG SERVICE	EA	12	12
824	RELAY 1" SHORT SERVICE	EA	4	6
824	RELAY 1" LONG SERVICE	EA	7	7
824	RELAY 1 1/2" SHORT SERVICE	EA	0	1
824	RELAY 1 1/2" LONG SERVICE	EA	1	2
824	RELAY 4" SHORT SERVICE	EA	0	1
824	RELAY 4" LONG SERVICE	EA	1	0
824	RELAY 6" LONG SERVICE	EA	0	1
824	NEW 3/4" UNMETERED SHORT SERVICE	EA	0	1
824.5	CUSTOMER SHUT-OFF VALVE	EA	23	28
826	VALVE BOX ADJUSTMENT	EA	0	1
828	4" GATE VALVE	EA	1	1
828	6" GATE VALVE	EA	0	1
828	8" GATE VALVE	EA	19	9
828	12" GATE VALVE	EA	5	9
828	16" GATE VALVE	EA	4	0
833	EXISTING METER AND NEW METER BOX RELOCATION	EA	29	30
833	METER BOX	EA	31	32
834	FIRE HYDRANT	EA	7	6
836	PIPE FITTINGS, ALL SIZES AND TYPES	TON	13.95	8.25
840	6" WATER TIE-INS	EA	9	2
840	8" WATER TIE-INS	EA	10	7
840	12" WATER TIE-INS	EA	1	5
840	16" WATER TIE-INS	EA	1	0
841	HYDROSTATIC TESTING	EA	5	5
844	2" BLOWOFF, TEMPORARY	EA	15	12
846	1" AIR RELEASE ASSEMBLIES	EA	5	3
856.2	8" CARRIER PIPE FOR JACKING, BORING, TUNNELING (OPEN CUT)	LF	35	73
856.2	12" CARRIER PIPE FOR JACKING, BORING, TUNNELING (OPEN CUT)	LF	0	38
856.3	CASING OR LINER 24" (OPEN CUT)	LF	35	111
3000	REMOVAL, TRANSP AND DISPOSAL OF AC PIPE	LF	3,189	46

STATE OF TEXAS
BRYAN J. SPINA
103776
LICENSED
PROFESSIONAL ENGINEER
3/23/15

No.	Revision	Drawn	Approved	Date
1	REVISED BY ADDENDUM #1	JSS	BJS	3/23/15

LNV
TBPE FIRM NO. F-366
8918 TESORO DRIVE
SAN ANTONIO, TEXAS 78217

SAN ANTONIO WATER SYSTEM

BLANCO RD.
(HILDEBRAND TO JACKSON-KELLER)
PHASE 2

QUANTITIES

SCALE: N.T.S.

DEVELOPER:
CONT. BUDGET PROJ.
SUBMITTED
APPROVED
MAP No. DATE: 3/23/2015
SECT. NO JOB NO.: 12-5012 SHT NO.: W4
DRAWN BY: DSGN BY: CHKD BY:

Plotted by: jstrong
3/23/2015
S:\Projects\SAWS\90072.01_SAWS_Blanco Road, Hilderbrand to Jackson Keller\WATER_PH2\9007201WTRSUM.dgn

SEWER QUANTITIES

ITEM #	DESCRIPTION	UNITS	BASE BID QUANTITY	ADD ALT 1 QUANTITY
100	MOBILIZATION	LS	1	1
101	PREPARATION OF RIGHT-OF-WAY	LS	1	1
110.2.6	TRANSPORTATION TO DISPOSAL FACILITY (SAWS SEWER) (SEGMENT 4)	CY	0	156
110.2.13	LANDFILL DISPOSAL (SAWS SEWER) (SEGMENT 4)	CY	0	156
110.2.17	ROLL-OFF CONTAINERS (SAWS SEWER) (SEGMENT 2)	DAY	90	0
110.2.21	ROLL-OFF CONTAINERS (SAWS SEWER) (SEGMENT 4)	DAY	0	90
110.4.3	REMOVAL, STORAGE AND TREATMENT OF IMPACTED GROUNDWATER(SAWS SEWER)(SEG 2)	GAL	1250	0
110.4.11	REMOVAL, STORAGE AND TREATMENT OF IMPACTED GROUNDWATER(SAWS SEWER)(SEG 4)	GAL	0	1250
110.4.4	DISPOSAL OF IMPACTED GROUNDWATER (SAWS SEWER) (SEGMENT 2)	GAL	1250	0
110.4.12	DISPOSAL OF IMPACTED GROUNDWATER (SAWS SEWER) (SEGMENT 4)	GAL	0	1250
550	TRENCH EXCAVATION SAFETY PROTECTION	LF	128.50	1,505.24
848	8" PVC GRAVITY SANITARY SEWER LINE (0' - 6' CUT) (D3034) (SDR 26)	LF	128.50	25
848	8" PVC GRAVITY SANITARY SEWER LINE (6' - 10' CUT) (D3034) (SDR 26)	LF	0	154.89
848	8" PVC GRAVITY SANITARY SEWER LINE (10' - 14' CUT) (D3034) (SDR 26)	LF	0	221.99
848	15" PVC GRAVITY SANITARY SEWER LINE (6' - 10' CUT) (D3034) (SDR 26)	LF	0	626.78
848	15" PVC GRAVITY SANITARY SEWER LINE (10' - 14' CUT) (D3034) (SDR 26)	LF	0	476.58
851	ADJUSTING EXISTING MANHOLES (WATERTIGHT RING AND COVER)	EA	1	1
852.1	SANITARY SEWER MANHOLE (0'-6')	EA	1	5
852.2	SANITARY SEWER DROP MANHOLE (0'-6')	EA	0	1
852.3	EXTRA DEPTH MANHOLE (>6')	VF	0	20.6
854	SANITARY SEWER LATERALS	LF	150	639
854A	ONE-WAY SANITARY SEWER CLEANOUT	EA	6	22
858	CONCRETE ENCASEMENT, CRADLES, SADDLES & COLLARS	CY	0.50	18
860	VERTICAL STACKS	VF	0	46
864	BYPASS PUMPING	LS	1	1
866	POST-CONSTRUCTION SANITARY SEWER MAIN TELEVISION INSPECTION (8" - 15" MAIN)	LF	128.50	1,505.24
866	PRE-CONSTRUCTION SANITARY SEWER MAIN TELEVISION INSPECTION (8" - 15" MAIN)	LF	169.50	1,618.24

STATE OF TEXAS
BRYAN J. SPINA
103776
LICENSED
PROFESSIONAL ENGINEER
3/23/15

No.	Revision	Drawn	Approved	Date
1	REVISED BY ADDENDUM #1	JSS	BJS	3/23/15

LNV
TBPE FIRM NO. F-366
8918 TESORO DRIVE
SAN ANTONIO, TEXAS 78217

SAN ANTONIO WATER SYSTEM

BLANCO RD.
(HILDEBRAND TO JACKSON-KELLER)

QUANTITIES

SCALE: N.T.S.

DEVELOPER:
CONT. BUDGET PROJ.
SUBMITTED
APPROVED
MAP No. DATE: 3/23/2015
SECT. NO JOB NO.: 12-5512 SHT NO.: S3
DRAWN BY: DSGN BY: CHKD BY:

Plotted by: jstrong
3/23/2015
S:\Projects\SAWS\90072.01_SAWS_Blanco Road, Hilderbrand to Jackson Keller\SEWER_PH2\90072015SUM.dgn

Project 40-00290
Blanco Road - Hildebrand to Jackson Keller
Funding Segment 2 (Base Bid)

Activity ID	Description	Orig Dur	Early Start	Early Finish	Total Float	Predecessors	Successors
SEGMENT 2 (BASE BID) -EDISON TO LOVERA							
UTILITY ADJUSTMENT PHASE							
500	Adjust Water	60	01JUN15	28AUG15	0		1000
PHASE A							
1000	Set Barricades	2	29AUG15	31AUG15	0	500	1010
1010	Place SW3P Measures	2	01SEP15	02SEP15	0	1000	1020, 1030
1020	Demo Rdwy, Curb, Sidewalks & Driveways	6	03SEP15	12SEP15	0	1010, 1030	1040, 1050
1030	Adjust Utilities	5	03SEP15	10SEP15	1d	1010	1020
1040	Roadway Grading	4	14OCT15	20OCT15	0	1020, 1050	1055, 1060, 1070
1050	Storm Drain System A	24	12SEP15	20OCT15	0	1020	1040, 1070
1055	Temp Widening for Phase C	4	21OCT15	26OCT15	33d	1040	1070
1060	Curb, Sidewalks & Driveways	23	21OCT15	01DEC15	0	1040	1080
1070	Pavement thru Ty C HMAC	4	21OCT15	26OCT15	33d	1040, 1050, 1055	1080
1080	Signing, Grading, Topsoil, Revegetation	3	02DEC15	05DEC15	0	1060, 1070	2000
PHASE B							
2000	Adjust Barricades	2	07DEC15	09DEC15	0	1080	2010
2010	Place SW3P Measures	2	10DEC15	11DEC15	0	2000	2020
2020	Demo Rdwy, Curb, Sidewalks & Driveways	5	14DEC15	19DEC15	0	2010	2040, 2050
2040	Roadway Grading	4	05JAN16	09JAN16	0	2020, 2050	2060, 2065, 2070
2050	Storm Drain System A	6	21DEC15	09JAN16	0	2020	2040, 2070
2060	Curb, Sidewalks & Driveways	15	11JAN16	02FEB16	0	2040	2080
2065	Temp Widening for Phase C	5	11JAN16	18JAN16	12d	2040	2070
2070	Pavement thru Ty C HMAC	4	13JAN16	18JAN16	12d	2040, 2050, 2065	2080
2080	Signing, Grading, Topsoil, Revegetation	3	03FEB16	08FEB16	0	2060, 2070	3000
PHASE C							
3000	Adjust Barricades	2	10FEB16	11FEB16	0	2080	3010
3010	Place SW3P Measures	2	13FEB16	15FEB16	0	3000	3020, 3030
3020	Demo Rdwy, Curb, Sidewalks & Driveways	6	16FEB16	26FEB16	0	3010, 3030	3040, 3050
3030	Adjust Utilities	2	16FEB16	18FEB16	8d	3010	3020
3040	Roadway Grading	4	27FEB16	03MAR16	0	3020, 3050	3060, 3070, 3080

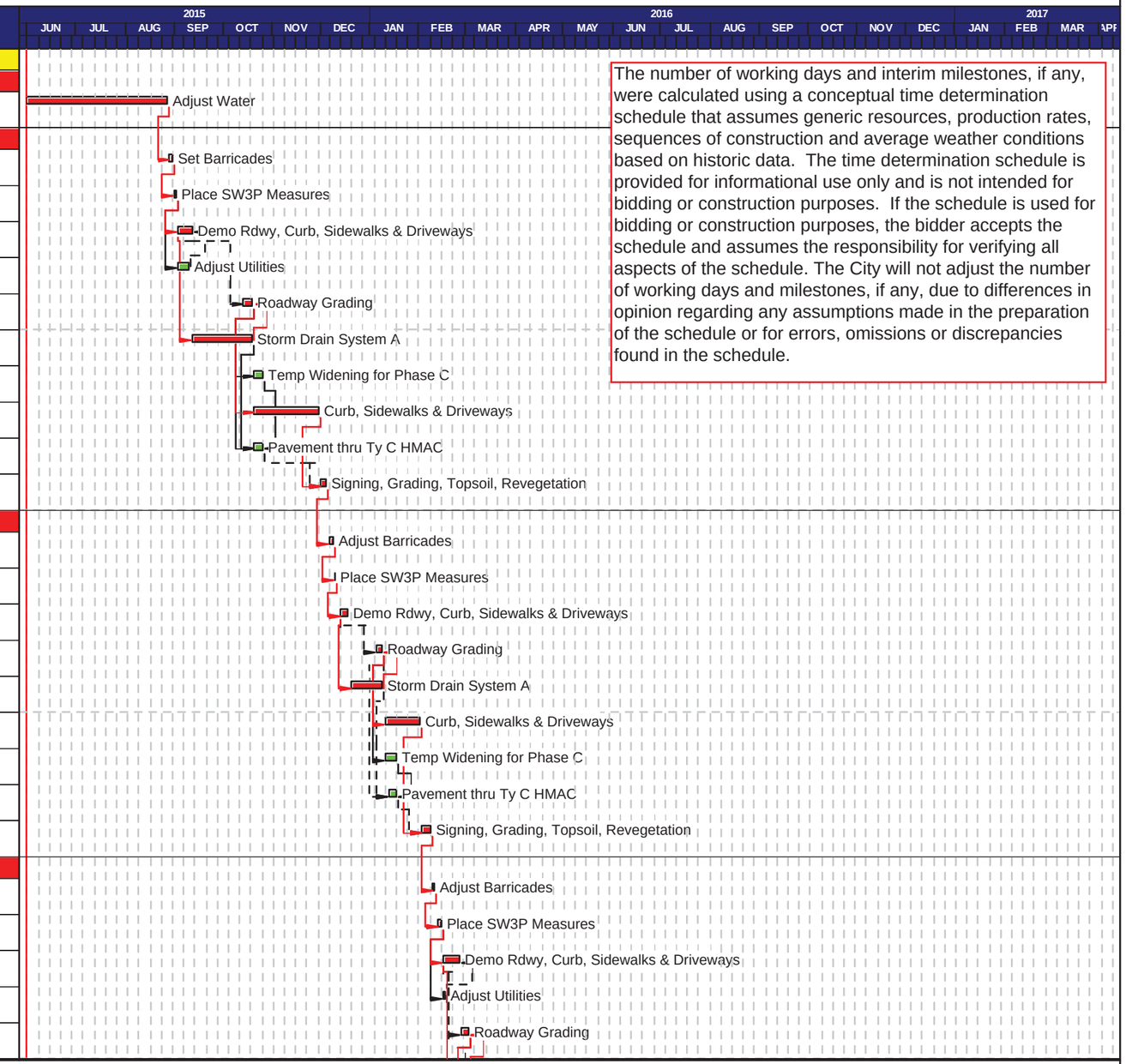

The number of working days and interim milestones, if any, were calculated using a conceptual time determination schedule that assumes generic resources, production rates, sequences of construction and average weather conditions based on historic data. The time determination schedule is provided for informational use only and is not intended for bidding or construction purposes. If the schedule is used for bidding or construction purposes, the bidder accepts the schedule and assumes the responsibility for verifying all aspects of the schedule. The City will not adjust the number of working days and milestones, if any, due to differences in opinion regarding any assumptions made in the preparation of the schedule or for errors, omissions or discrepancies found in the schedule.

Start date	01JUN15
Finish date	21OCT16
Data date	01JUN15
Run date	03MAR15
Page number	1A

© Primavera Systems, Inc.

Civil Engineering Consultants
Blanco Road
Construction Timeline

Kyle Gass, P.E. Date

- Early bar
- Progress bar
- Critical bar
- Summary bar
- Start milestone point
- Finish milestone point

Project 40-00290
Blanco Road - Hildebrand to Jackson Keller
Funding Segment 2 (Base Bid)

Activity ID	Description	Orig Dur	Early Start	Early Finish	Total Float	Predecessors	Successors
3050	Storm Drain System A	5	26FEB16	03MAR16	0	3020	3040, 3080
3060	Signal Conduit and Foundations	6	04MAR16	14MAR16	10d	3040	3080
3070	Curb, Sidewalks & Driveways	18	04MAR16	02APR16	0	3040	3090
3080	Pavement thru Ty C HMAC	4	16MAR16	21MAR16	10d	3040, 3050, 3060	3090
3090	Signing, Grading, Topsoil, Revegetation	3	04APR16	07APR16	0	3070, 3080	4000
PHASE D							
4000	Adjust Barricades	2	08APR16	11APR16	0	3090	4010
4010	Place SW3P Measures	2	13APR16	14APR16	0	4000	4020, 4030
4020	Demo Rdwy, Curb, Sidewalks & Driveways	6	15APR16	23APR16	0	4010, 4030	4040, 4050
4030	Adjust Utilities	6	15APR16	23APR16	0	4010	4020
4040	Roadway Grading	4	25MAY16	31MAY16	0	4020, 4050	4060, 4070, 4075,
4050	Storm Drain System A	26	23APR16	31MAY16	0	4020	4040, 4080
4060	Signal Conduit and Foundations	6	01JUN16	07JUN16	16d	4040	4080
4070	Curb, Sidewalks & Driveways	20	01JUN16	01JUL16	0	4040	4090
4075	Temp Widening for Phase E	5	01JUN16	06JUN16	23d	4040	4080
4080	Pavement thru Ty C HMAC	4	09JUN16	15JUN16	14d	4040, 4050, 4060,	4090
4090	Signing, Grading, Topsoil, Revegetation	3	05JUL16	07JUL16	0	4070, 4080	5000
PHASE E							
5000	Adjust Barricades	2	08JUL16	09JUL16	0	4090	5010
5010	Place SW3P Measures	2	11JUL16	12JUL16	0	5000	5020, 5030
5020	Demo Rdwy, Curb, Sidewalks & Driveways	5	14JUL16	21JUL16	0	5010, 5030	5040, 5050
5030	Adjust Utilities	6	13JUL16	21JUL16	0	5010	5020
5040	Roadway Grading	3	08AUG16	11AUG16	0	5020, 5050	5060, 5070, 5080
5050	Storm Drain System A	16	22JUL16	11AUG16	0	5020	5040, 5080
5060	Signal Conduit and Foundations	5	12AUG16	17AUG16	3d	5040	5080
5070	Curb, Sidewalks & Driveways	10	12AUG16	26AUG16	0	5040	5090
5080	Pavement thru Ty C HMAC	4	19AUG16	25AUG16	1d	5040, 5050, 5060	5090
5090	Signing, Grading, Topsoil, Revegetation	2	27AUG16	29AUG16	0	5070, 5080	6000
PHASE F							
6000	Adjust Barricades	2	31AUG16	01SEP16	0	5090	6010

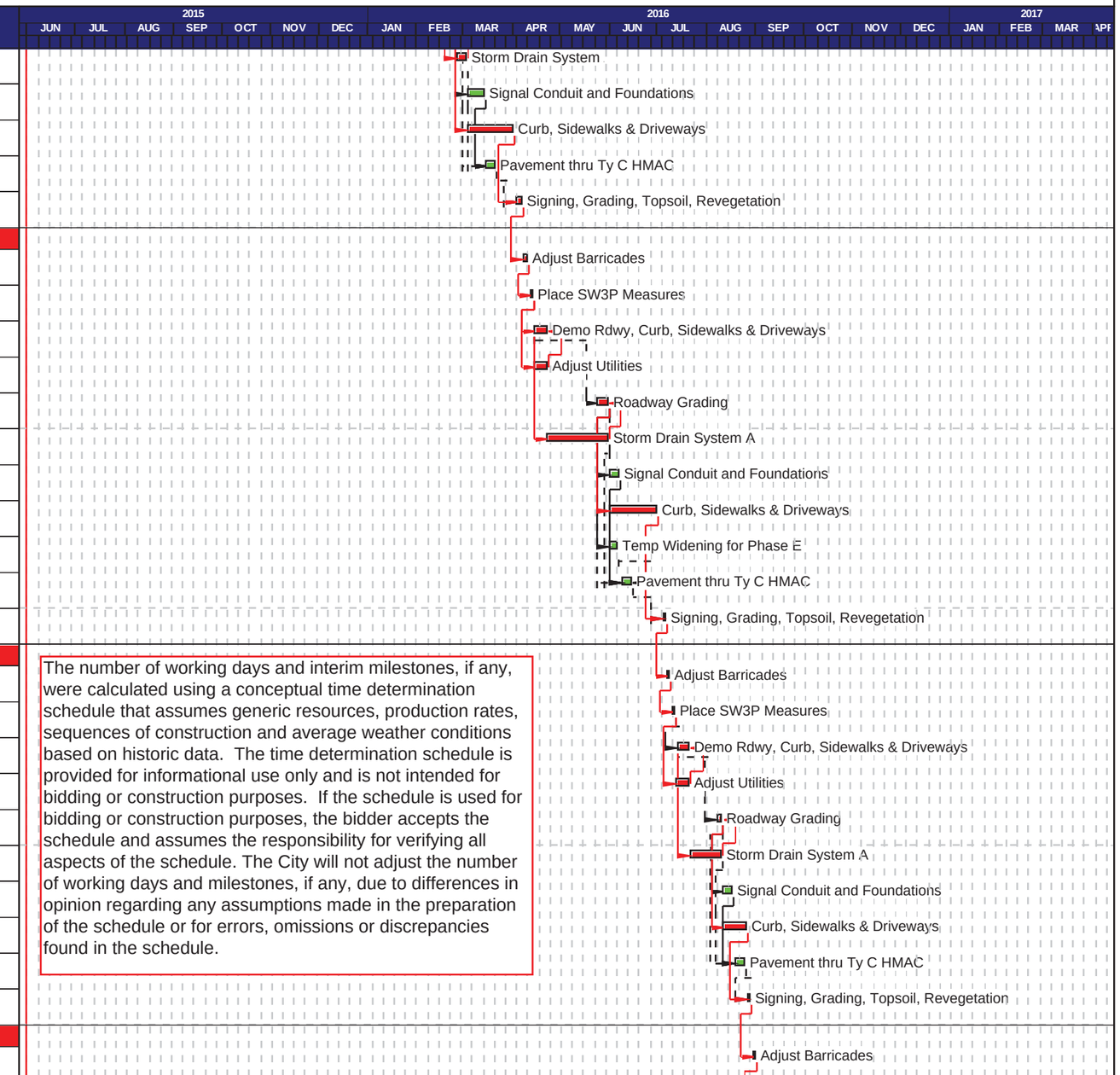

The number of working days and interim milestones, if any, were calculated using a conceptual time determination schedule that assumes generic resources, production rates, sequences of construction and average weather conditions based on historic data. The time determination schedule is provided for informational use only and is not intended for bidding or construction purposes. If the schedule is used for bidding or construction purposes, the bidder accepts the schedule and assumes the responsibility for verifying all aspects of the schedule. The City will not adjust the number of working days and milestones, if any, due to differences in opinion regarding any assumptions made in the preparation of the schedule or for errors, omissions or discrepancies found in the schedule.

Start date	01JUN15
Finish date	21OCT16
Data date	01JUN15
Run date	03MAR15
Page number	2A

© Primavera Systems, Inc.

Civil Engineering Consultants
Blanco Road
Construction Timeline

Kyle Gass, P.E. Date

- Early bar
- Progress bar
- Critical bar
- Summary bar
- Start milestone point
- Finish milestone point

Project 40-00290
Blanco Road - Hildebrand to Jackson Keller
Funding Segment 2 (Base Bid)

Activity ID	Description	Orig Dur	Early Start	Early Finish	Total Float	Predecessors	Successors
6010	Place SW3P Measures	2	02SEP16	06SEP16	0	6000	6020
6020	Demo Rdwy, Curb, Sidewalks & Driveways	4	07SEP16	12SEP16	0	6010	6040, 6050
6040	Roadway Grading	3	16SEP16	19SEP16	0	6020, 6050	6060, 6070, 6080
6050	Storm Drain System A	4	15SEP16	19SEP16	0	6020	6040, 6080
6060	Signal Conduit and Foundations	5	20SEP16	27SEP16	0	6040	6080
6070	Curb, Sidewalks & Driveways	15	20SEP16	12OCT16	6d	6040	6090
6080	Pavement thru Ty C HMAC	4	28SEP16	04OCT16	0	6040, 6050, 6060	17000, 6090
6090	Signing, Grading, Topsoil, Revegetation	2	14OCT16	17OCT16	4d	6070, 6080	
NOVACHIP							
17000	Novachip Entire Project	5	05OCT16	11OCT16	0	6080	17010
17010	Final Curing and Pavement Markings	10	12OCT16	21OCT16	0	17000	
PROJECT TIMELINE							
20000	Project Time Determination	509 *	01JUN15	21OCT16	0		

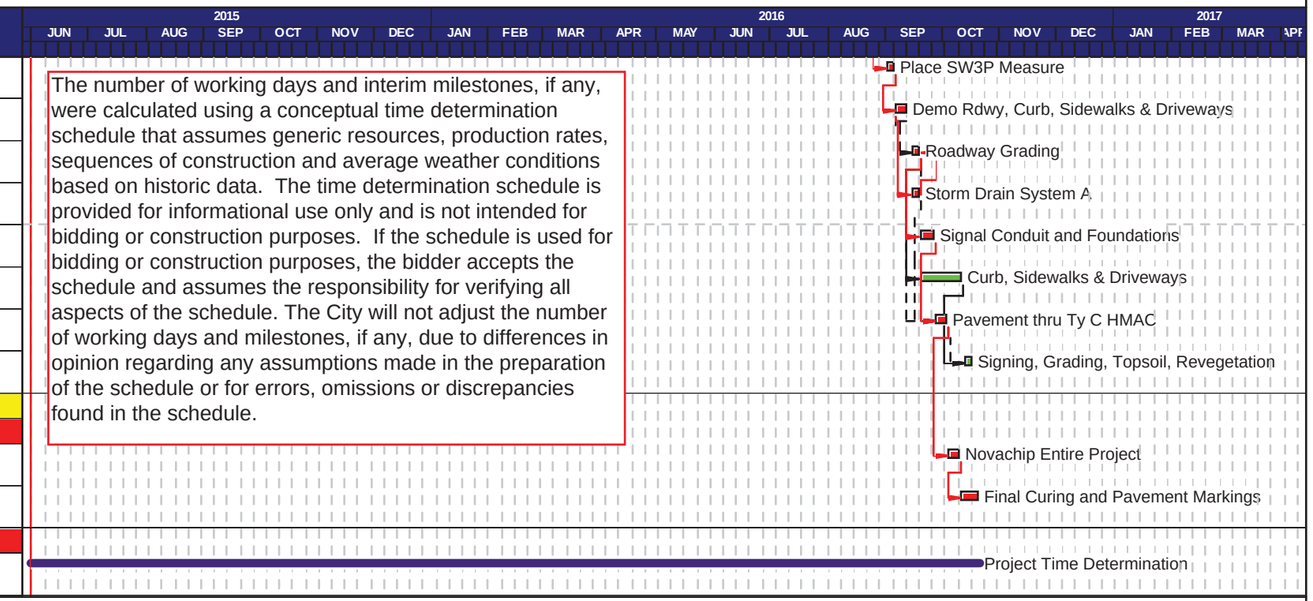

The number of working days and interim milestones, if any, were calculated using a conceptual time determination schedule that assumes generic resources, production rates, sequences of construction and average weather conditions based on historic data. The time determination schedule is provided for informational use only and is not intended for bidding or construction purposes. If the schedule is used for bidding or construction purposes, the bidder accepts the schedule and assumes the responsibility for verifying all aspects of the schedule. The City will not adjust the number of working days and milestones, if any, due to differences in opinion regarding any assumptions made in the preparation of the schedule or for errors, omissions or discrepancies found in the schedule.

Start date	01JUN15
Finish date	21OCT16
Data date	01JUN15
Run date	03MAR15
Page number	3A

© Primavera Systems, Inc.

Civil Engineering Consultants
Blanco Road
Construction Timeline

Kyle Gass, P.E. Date

- Early bar
- Progress bar
- Critical bar
- Summary bar
- Start milestone point
- Finish milestone point

Project 40-00290
Blanco Road - Hildebrand to Jackson Keller
Funding Segments 2 and 4 (Base Bid & Add Alt)

Activity ID	Description	Orig Dur	Early Start	Early Finish	Total Float	Predecessors	Successors
SEGMENT 2-EDISON TO LOVERA							
UTILITY ADJUSTMENT PHASE							
500	Adjust Water	60	01JUN15	28AUG15	28d		1000
PHASE A							
1000	Set Barricades	2	05OCT15	06OCT15	1d	500, 9000	1010
1010	Place SW3P Measures	2	07OCT15	08OCT15	1d	1000	1020, 1030
1020	Demo Rdwy, Curb, Sidewalks & Driveways	6	09OCT15	20OCT15	1d	1010, 1030	1040, 1050
1030	Adjust Utilities	5	09OCT15	17OCT15	4d	1010	1020
1040	Roadway Grading	4	23NOV15	01DEC15	1d	1020, 1050	1055, 1060, 1070
1050	Storm Drain System A	24	20OCT15	01DEC15	1d	1020	1040, 1070
1055	Temp Widening for Phase C	4	02DEC15	07DEC15	42d	1040	1070
1060	Curb, Sidewalks & Driveways	23	02DEC15	18JAN16	1d	1040	1080
1070	Pavement thru Ty C HMAC	4	02DEC15	07DEC15	42d	1040, 1050, 1055	1080
1080	Signing, Grading, Topsoil, Revegetation	3	19JAN16	21JAN16	1d	1060, 1070	2000
PHASE B							
2000	Adjust Barricades	2	22JAN16	25JAN16	1d	1080	2010
2010	Place SW3P Measures	2	26JAN16	27JAN16	3d	2000	2020
2020	Demo Rdwy, Curb, Sidewalks & Driveways	5	29JAN16	05FEB16	1d	2010	2040, 2050
2040	Roadway Grading	4	11FEB16	16FEB16	3d	2020, 2050	2060, 2065, 2070
2050	Storm Drain System A	6	08FEB16	16FEB16	3d	2020	2040, 2070
2060	Curb, Sidewalks & Driveways	15	18FEB16	14MAR16	3d	2040	2080
2065	Temp Widening for Phase C	5	18FEB16	26FEB16	15d	2040	2070
2070	Pavement thru Ty C HMAC	4	19FEB16	26FEB16	15d	2040, 2050, 2065	2080
2080	Signing, Grading, Topsoil, Revegetation	3	16MAR16	19MAR16	1d	2060, 2070	3000
PHASE C							
3000	Adjust Barricades	2	21MAR16	22MAR16	1d	2080	3010
3010	Place SW3P Measures	2	23MAR16	24MAR16	1d	3000	3020, 3030
3020	Demo Rdwy, Curb, Sidewalks & Driveways	6	25MAR16	04APR16	1d	3010, 3030	3040, 3050
3030	Adjust Utilities	2	25MAR16	28MAR16	7d	3010	3020
3040	Roadway Grading	4	05APR16	11APR16	3d	3020, 3050	3060, 3070, 3080

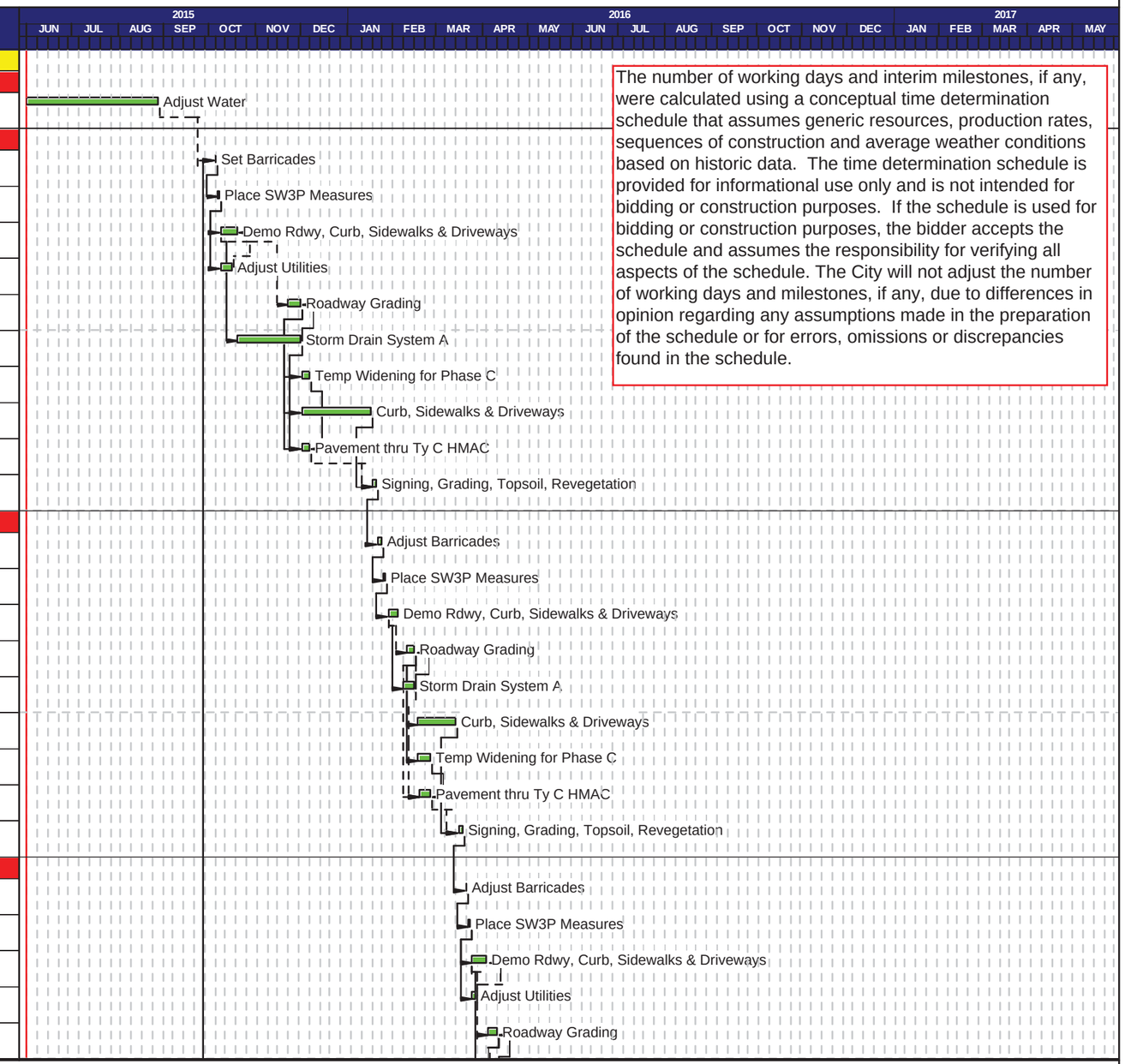

The number of working days and interim milestones, if any, were calculated using a conceptual time determination schedule that assumes generic resources, production rates, sequences of construction and average weather conditions based on historic data. The time determination schedule is provided for informational use only and is not intended for bidding or construction purposes. If the schedule is used for bidding or construction purposes, the bidder accepts the schedule and assumes the responsibility for verifying all aspects of the schedule. The City will not adjust the number of working days and milestones, if any, due to differences in opinion regarding any assumptions made in the preparation of the schedule or for errors, omissions or discrepancies found in the schedule.

Start date	01JUN15
Finish date	01DEC16
Data date	01JUN15
Run date	03MAR15
Page number	1A

© Primavera Systems, Inc.

Civil Engineering Consultants
Blanco Road
Construction Timeline

Kyle Gass, P.E. Date

- Early bar
- Progress bar
- Critical bar
- Summary bar
- Start milestone point
- Finish milestone point

Project 40-00290
Blanco Road - Hildebrand to Jackson Keller
Funding Segments 2 and 4 (Base Bid & Add Alt)

Activity ID	Description	Orig Dur	Early Start	Early Finish	Total Float	Predecessors	Successors
3050	Storm Drain System A	5	04APR16	11APR16	3d	3020	3040, 3080
3060	Signal Conduit and Foundations	6	13APR16	19APR16	13d	3040	3080
3070	Curb, Sidewalks & Driveways	18	13APR16	07MAY16	1d	3040	3090
3080	Pavement thru Ty C HMAC	4	21APR16	26APR16	9d	3040, 3050, 3060	3090
3090	Signing, Grading, Topsoil, Revegetation	3	09MAY16	12MAY16	1d	3070, 3080	4000
PHASE D							
4000	Adjust Barricades	2	13MAY16	14MAY16	3d	3090	4010
4010	Place SW3P Measures	2	17MAY16	18MAY16	3d	4000	4020, 4030
4020	Demo Rdwy, Curb, Sidewalks & Driveways	6	20MAY16	26MAY16	1d	4010, 4030	4040, 4050
4030	Adjust Utilities	6	20MAY16	26MAY16	1d	4010	4020
4040	Roadway Grading	4	01JUL16	07JUL16	1d	4020, 4050	4060, 4070, 4075,
4050	Storm Drain System A	26	26MAY16	07JUL16	1d	4020	4040, 4080
4060	Signal Conduit and Foundations	6	08JUL16	14JUL16	11d	4040	4080
4070	Curb, Sidewalks & Driveways	20	08JUL16	02AUG16	1d	4040	4090
4075	Temp Widening for Phase E	5	08JUL16	13JUL16	14d	4040	4080
4080	Pavement thru Ty C HMAC	4	16JUL16	21JUL16	7d	4040, 4050, 4060,	4090
4090	Signing, Grading, Topsoil, Revegetation	3	03AUG16	06AUG16	1d	4070, 4080	5000
PHASE E							
5000	Adjust Barricades	2	08AUG16	09AUG16	1d	4090	5010
5010	Place SW3P Measures	2	10AUG16	11AUG16	1d	5000	5020, 5030
5020	Demo Rdwy, Curb, Sidewalks & Driveways	5	15AUG16	22AUG16	3d	5010, 5030	5040, 5050
5030	Adjust Utilities	6	12AUG16	22AUG16	3d	5010	5020
5040	Roadway Grading	3	13SEP16	15SEP16	1d	5020, 5050	5060, 5070, 5080
5050	Storm Drain System A	16	24AUG16	15SEP16	1d	5020	5040, 5080
5060	Signal Conduit and Foundations	5	16SEP16	22SEP16	2d	5040	5080
5070	Curb, Sidewalks & Driveways	10	16SEP16	03OCT16	3d	5040	5090
5080	Pavement thru Ty C HMAC	4	23SEP16	30SEP16	4d	5040, 5050, 5060	5090
5090	Signing, Grading, Topsoil, Revegetation	2	05OCT16	06OCT16	1d	5070, 5080	6000
PHASE F							
6000	Adjust Barricades	2	07OCT16	08OCT16	1d	5090	6010

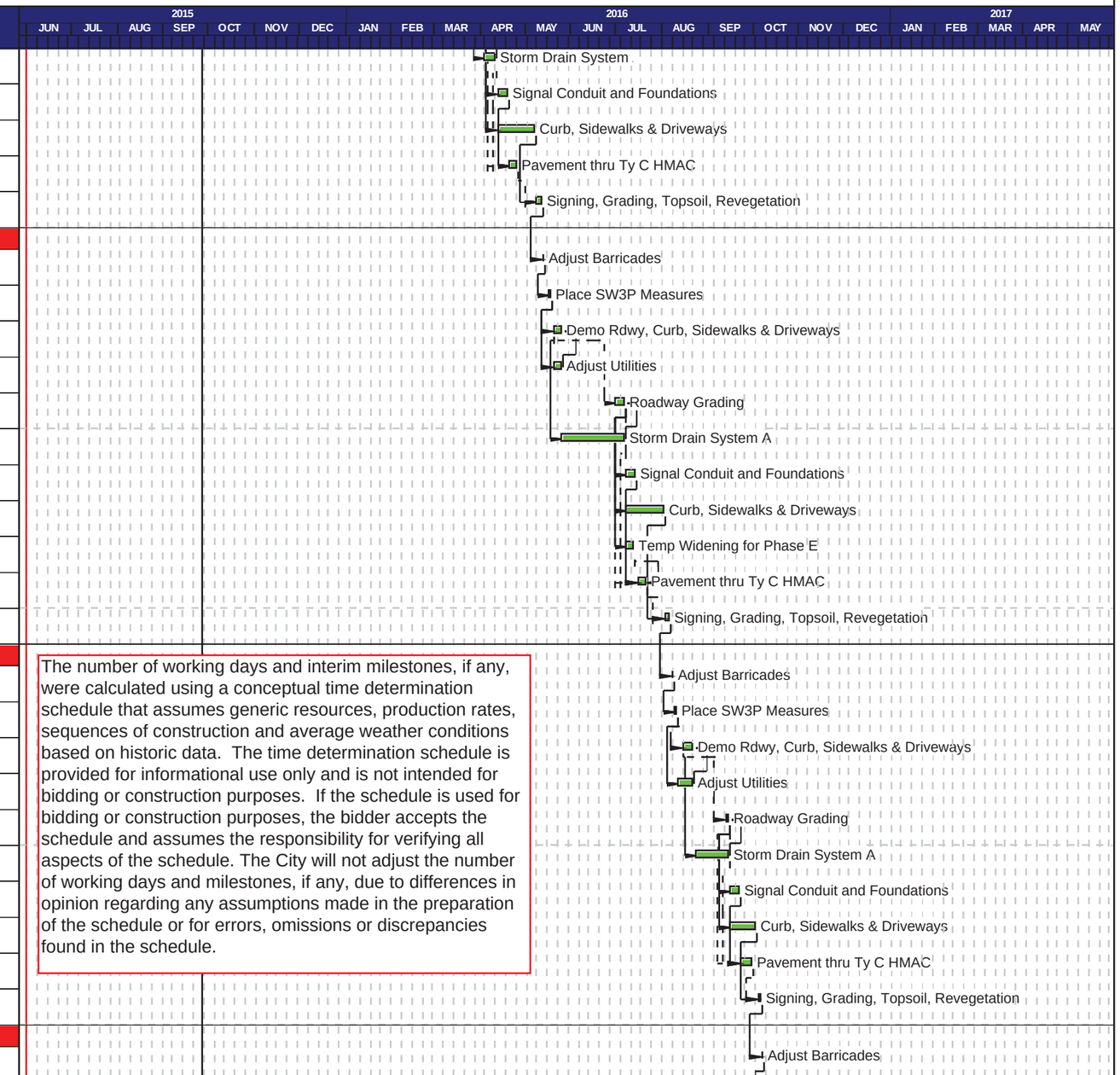

The number of working days and interim milestones, if any, were calculated using a conceptual time determination schedule that assumes generic resources, production rates, sequences of construction and average weather conditions based on historic data. The time determination schedule is provided for informational use only and is not intended for bidding or construction purposes. If the schedule is used for bidding or construction purposes, the bidder accepts the schedule and assumes the responsibility for verifying all aspects of the schedule. The City will not adjust the number of working days and milestones, if any, due to differences in opinion regarding any assumptions made in the preparation of the schedule or for errors, omissions or discrepancies found in the schedule.

Start date	01JUN15
Finish date	01DEC16
Data date	01JUN15
Run date	03MAR15
Page number	2A

© Primavera Systems, Inc.

Civil Engineering Consultants
Blanco Road
Construction Timeline

Kyle Gass, P.E. Date

- Early bar
- Progress bar
- Critical bar
- Summary bar
- Start milestone point
- Finish milestone point

Project 40-00290
Blanco Road - Hildebrand to Jackson Keller
Funding Segments 2 and 4 (Base Bid & Add Alt)

Activity ID	Description	Orig Dur	Early Start	Early Finish	Total Float	Predecessors	Successors
6010	Place SW3P Measures	2	10OCT16	11OCT16	1d	6000	6020
6020	Demo Rdwy, Curb, Sidewalks & Driveways	4	12OCT16	17OCT16	3d	6010	6040, 6050
6040	Roadway Grading	3	21OCT16	25OCT16	1d	6020, 6050	6060, 6070, 6080
6050	Storm Drain System A	4	20OCT16	25OCT16	1d	6020	6040, 6080
6060	Signal Conduit and Foundations	5	26OCT16	03NOV16	1d	6040	6080
6070	Curb, Sidewalks & Driveways	15	26OCT16	21NOV16	8d	6040	6090
6080	Pavement thru Ty C HMAC	4	04NOV16	10NOV16	1d	6040, 6050, 6060	17000, 6090
6090	Signing, Grading, Topsoil, Revegetation	2	22NOV16	28NOV16	4d	6070, 6080	
SEGMENT 4-OLMOS CREEK TO ARROYA VISTA							
UTILITY ADJUSTMENT PHASE							
6500	Adjust Gas	27	01JUN15	11JUL15	0		6510
6510	Adjust Water	11	13JUL15	27JUL15	0	6500	6520
6520	Adjust Sewer	21	28JUL15	26AUG15	0	6510	8000
PHASE A							
7000	Set Barricades	4	01JUN15	05JUN15	45d		7010
7010	Place SW3P Measures	2	06JUN15	08JUN15	47d	7000	7020
7020	Adjust Water	13	09JUN15	29JUN15	43d	7010	7040
7040	System C Outfall	10	01JUL15	15JUL15	41d	7020	7050
7050	Pavement Rehab	13	16JUL15	01AUG15	47d	7040	9000
PHASE B							
8000	Adjust Barricades	2	28AUG15	29AUG15	0	6520	8010
8010	Place SW3P Measures	1	31AUG15	31AUG15	0	8000	8020, 8030
8020	Demo Rdwy, Curb, Sidewalks & Driveways	3	01SEP15	03SEP15	0	8010, 8030	8040, 8050
8030	Adjust Utilities	3	01SEP15	03SEP15	0	8010	8020
8040	Roadway Grading	2	12SEP15	14SEP15	0	8020, 8050	8055, 8060, 8062
8050	Storm Drain System A	4	09SEP15	14SEP15	0	8020	8040
8055	Signal Conduit and Foundations	6	15SEP15	24SEP15	0	8040	8066
8060	Curb, Sidewalks & Driveways	4	15SEP15	21SEP15	4d	8040	8080
8062	Pavement Thru Ty B-Burwood, Outside Blanco Lane	1	15SEP15	15SEP15	1d	8040	8063, 8064
8063	Temp Widening for Phases C and D	5	16SEP15	24SEP15	0	8062	8070

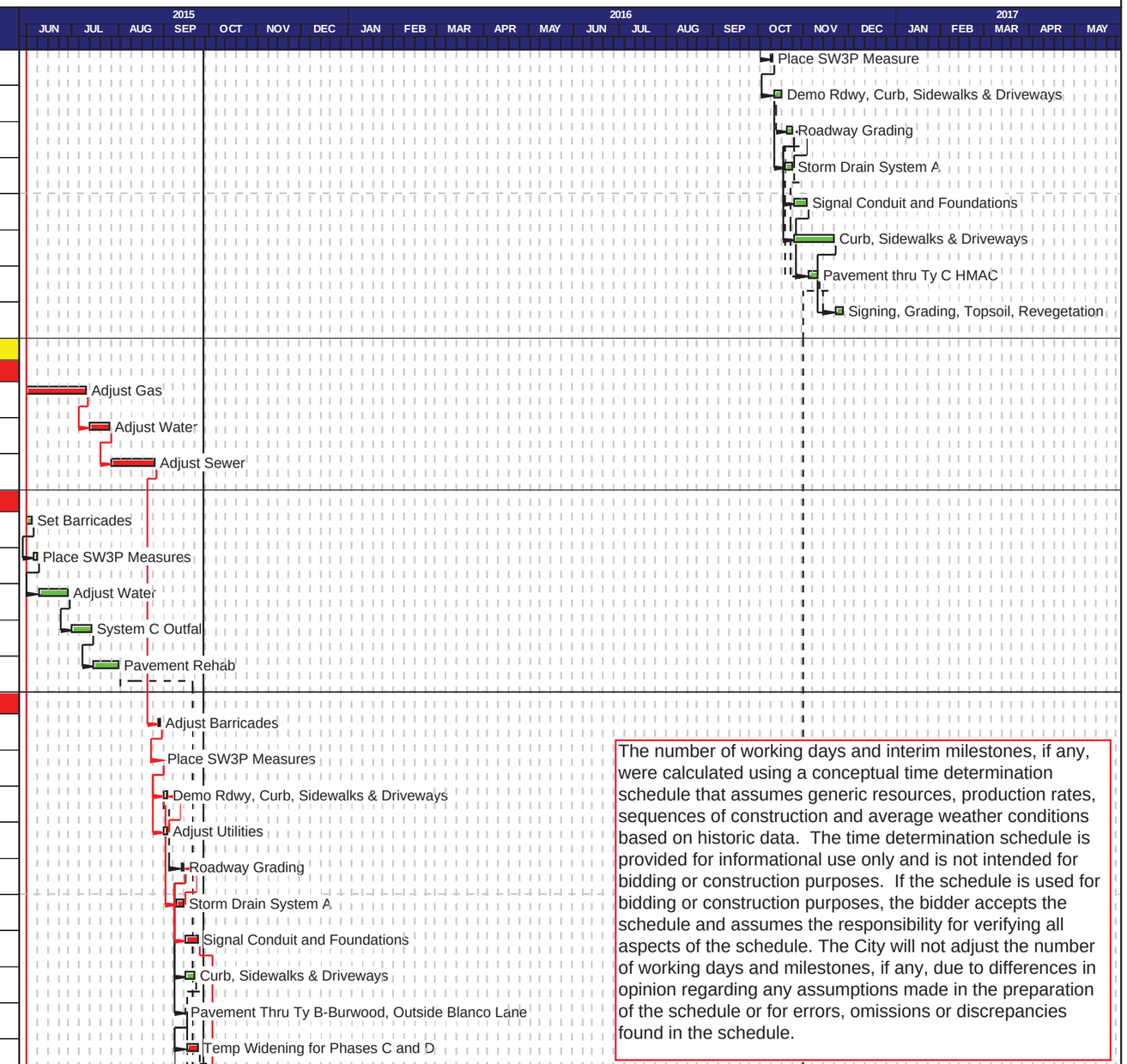

The number of working days and interim milestones, if any, were calculated using a conceptual time determination schedule that assumes generic resources, production rates, sequences of construction and average weather conditions based on historic data. The time determination schedule is provided for informational use only and is not intended for bidding or construction purposes. If the schedule is used for bidding or construction purposes, the bidder accepts the schedule and assumes the responsibility for verifying all aspects of the schedule. The City will not adjust the number of working days and milestones, if any, due to differences in opinion regarding any assumptions made in the preparation of the schedule or for errors, omissions or discrepancies found in the schedule.

Start date	01JUN15
Finish date	01DEC16
Data date	01JUN15
Run date	03MAR15
Page number	3A

© Primavera Systems, Inc.

Civil Engineering Consultants
Blanco Road
Construction Timeline

Kyle Gass, P.E. Date

- Early bar
- Progress bar
- Critical bar
- Summary bar
- Start milestone point
- Finish milestone point

Project 40-00290
Blanco Road - Hildebrand to Jackson Keller
Funding Segments 2 and 4 (Base Bid & Add Alt)

Activity ID	Description	Orig Dur	Early Start	Early Finish	Total Float	Predecessors	Successors
8064	Adjust Barricades - 1 way southbound	2	16SEP15	19SEP15	1d	8062	8066
8066	Roadway Grading&Pavmemt Thru Ty B-Blanco Inside	2	22SEP15	24SEP15	0	8055, 8064	8070
8070	Pavement thru Ty C HMAC	2	25SEP15	26SEP15	0	8063, 8066	8080
8080	Signing, Grading, Topsoil, Revegetation	2	28SEP15	30SEP15	0	8060, 8070	9000
PHASE C							
9000	Adjust Barricades	2	01OCT15	03OCT15	0	7050, 8080	1000, 9010
9010	Place SW3P Measures	2	05OCT15	06OCT15	0	9000	9020
9020	Demo Rdwy, Curb, Sidewalks & Driveways	2	07OCT15	08OCT15	0	9010	9040, 9050
9040	Roadway Grading	2	20OCT15	21OCT15	0	9020, 9050	9055, 9060, 9070
9050	Storm Drain System A	4	16OCT15	21OCT15	0	9020	9040, 9070
9055	Signal Conduit and Foundations	6	22OCT15	30OCT15	0	9040	9070
9060	Curb, Sidewalks & Driveways	5	22OCT15	29OCT15	8d	9040	9080
9070	Pavement thru Ty C HMAC	3	02NOV15	06NOV15	0	9040, 9050, 9055	9080
9080	Signing, Grading, Topsoil, Revegetation	2	07NOV15	09NOV15	0	9060, 9070	10000
PHASE D							
10000	Adjust Barricades	2	10NOV15	12NOV15	0	9080	10010
10010	Place SW3P Measures	2	13NOV15	16NOV15	0	10000	10020
10020	Demo Rdwy, Curb, Sidewalks & Driveways	3	18NOV15	21NOV15	0	10010	10040, 10050
10040	Roadway Grading	3	05DEC15	09DEC15	0	10020, 10050	10060, 10070
10050	Storm Drain System A	7	30NOV15	09DEC15	0	10020	10040, 10070
10060	Curb, Sidewalks & Driveways	10	10DEC15	05JAN16	0	10040	10080
10070	Pavement thru Ty C HMAC	4	10DEC15	15DEC15	24d	10040, 10050	10080
10080	Signing, Grading, Topsoil, Revegetation	2	07JAN16	08JAN16	0	10060, 10070	11000
PHASE E							
11000	Adjust Barricades	2	09JAN16	11JAN16	0	10080	11010
11010	Place SW3P Measures	2	13JAN16	14JAN16	0	11000	11020
11020	Demo Rdwy, Curb, Sidewalks & Driveways	4	16JAN16	20JAN16	0	11010	11040, 11050
11040	Roadway Grading	4	16FEB16	23FEB16	0	11020, 11050	11070, 11075, 11080
11050	Storm Drain System A	18	22JAN16	23FEB16	0	11020	11040, 11080
11070	Curb, Sidewalks & Driveways	13	24FEB16	16MAR16	0	11040	11090

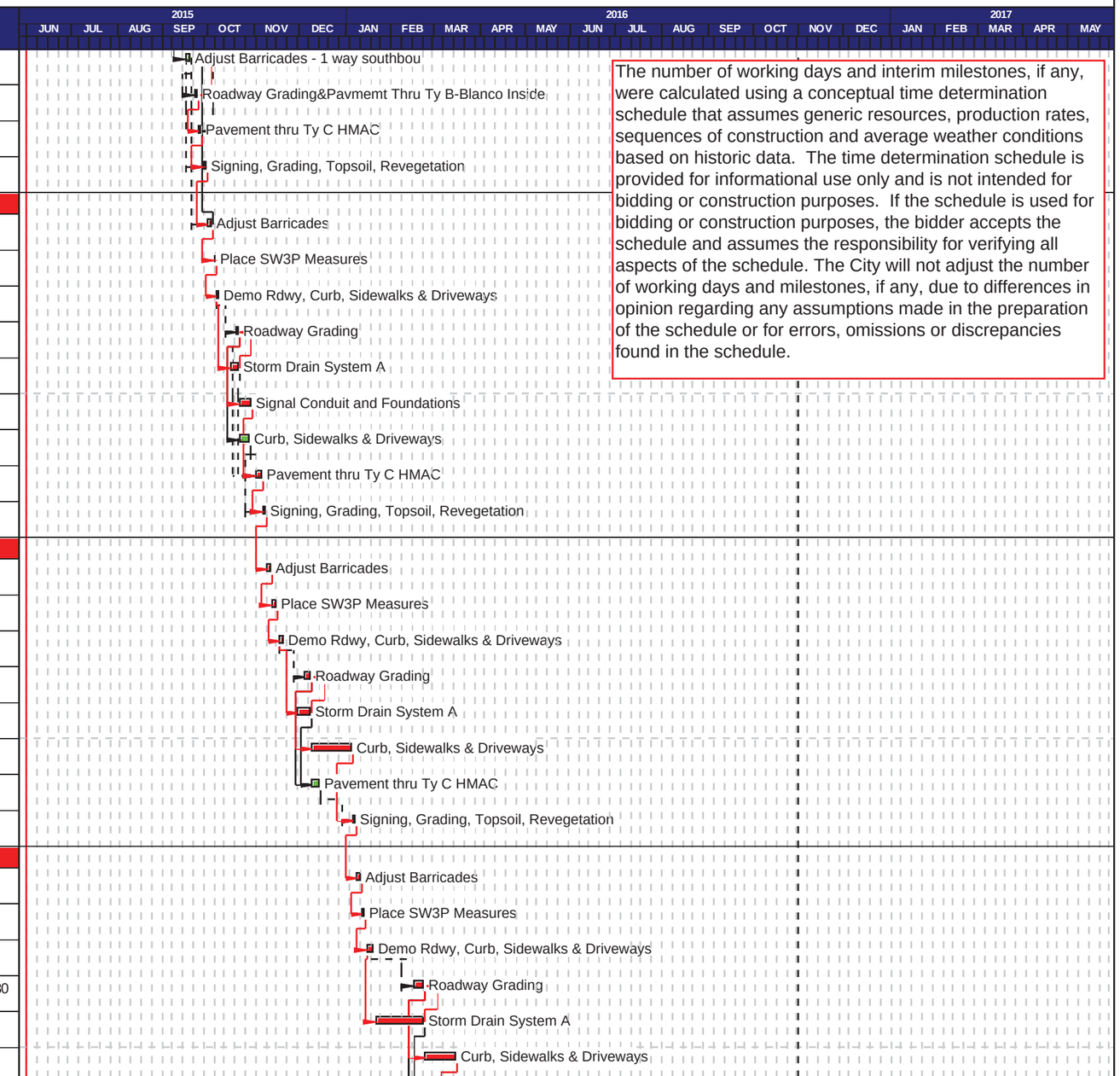

The number of working days and interim milestones, if any, were calculated using a conceptual time determination schedule that assumes generic resources, production rates, sequences of construction and average weather conditions based on historic data. The time determination schedule is provided for informational use only and is not intended for bidding or construction purposes. If the schedule is used for bidding or construction purposes, the bidder accepts the schedule and assumes the responsibility for verifying all aspects of the schedule. The City will not adjust the number of working days and milestones, if any, due to differences in opinion regarding any assumptions made in the preparation of the schedule or for errors, omissions or discrepancies found in the schedule.

Start date	01JUN15
Finish date	01DEC16
Data date	01JUN15
Run date	03MAR15
Page number	4A

© Primavera Systems, Inc.

Civil Engineering Consultants
Blanco Road
Construction Timeline

Kyle Gass, P.E. Date

- Early bar
- Progress bar
- Critical bar
- Summary bar
- Start milestone point
- Finish milestone point

Project 40-00290
Blanco Road - Hildebrand to Jackson Keller
Funding Segments 2 and 4 (Base Bid & Add Alt)

Activity ID	Description	Orig Dur	Early Start	Early Finish	Total Float	Predecessors	Successors
11075	Temp Widening for Phase G	2	24FEB16	26FEB16	15d	11040	11080
11080	Pavement thru Ty C HMAC	4	24FEB16	29FEB16	15d	11040, 11050, 11075	11090
11090	Signing, Grading, Topsoil, Revegetation	3	17MAR16	21MAR16	0	11070, 11080	12000
PHASE F							
12000	Adjust Barricades	2	22MAR16	23MAR16	0	11090	12010
12010	Place SW3P Measures	2	24MAR16	25MAR16	0	12000	12020, 12030
12020	Demo Rdwy, Curb, Sidewalks & Driveways	3	14APR16	16APR16	0	12010, 12030	12040, 12050
12030	Adjust Utilities	13	28MAR16	16APR16	0	12010	12020
12040	Roadway Grading	3	05MAY16	07MAY16	0	12020, 12050	12060, 12070, 12080
12050	Storm Drain System A	12	21APR16	07MAY16	0	12020	12040, 12080
12060	Signal Conduit and Foundations	3	09MAY16	12MAY16	0	12040	12080
12070	Curb, Sidewalks & Driveways	4	09MAY16	13MAY16	2d	12040	12090
12080	Pavement thru Ty C HMAC	3	13MAY16	17MAY16	0	12040, 12050, 12060	12090
12090	Signing, Grading, Topsoil, Revegetation	2	18MAY16	20MAY16	0	12070, 12080	13000
PHASE G							
13000	Adjust Barricades	2	21MAY16	23MAY16	0	12090	13010
13010	Place SW3P Measures	2	24MAY16	25MAY16	0	13000	13020, 13030
13020	Demo Rdwy, Curb, Sidewalks & Driveways	3	27MAY16	01JUN16	0	13010, 13030	13040, 13050
13030	Adjust Utilities	4	26MAY16	01JUN16	0	13010	13020
13040	Roadway Grading	3	09JUN16	13JUN16	0	13020, 13050	13060, 13070, 13080
13050	Storm Drain System A	6	04JUN16	13JUN16	0	13020	13040, 13080
13060	Signal Conduit and Foundations	4	15JUN16	21JUN16	0	13040	13080
13070	Curb, Sidewalks & Driveways	4	15JUN16	21JUN16	3d	13040	13090
13080	Pavement thru Ty C HMAC	3	22JUN16	25JUN16	0	13040, 13050, 13060	13090
13090	Signing, Grading, Topsoil, Revegetation	2	27JUN16	29JUN16	0	13070, 13080	14000
PHASE H							
14000	Adjust Barricades	2	30JUN16	01JUL16	0	13090	14010
14010	Place SW3P Measures	2	05JUL16	06JUL16	0	14000	14015, 14020, 14050
14015	Adjust Utilities	20	07JUL16	01AUG16	0	14010	14020
14020	Temporary Widening	5	02AUG16	08AUG16	0	14010, 14015	15000

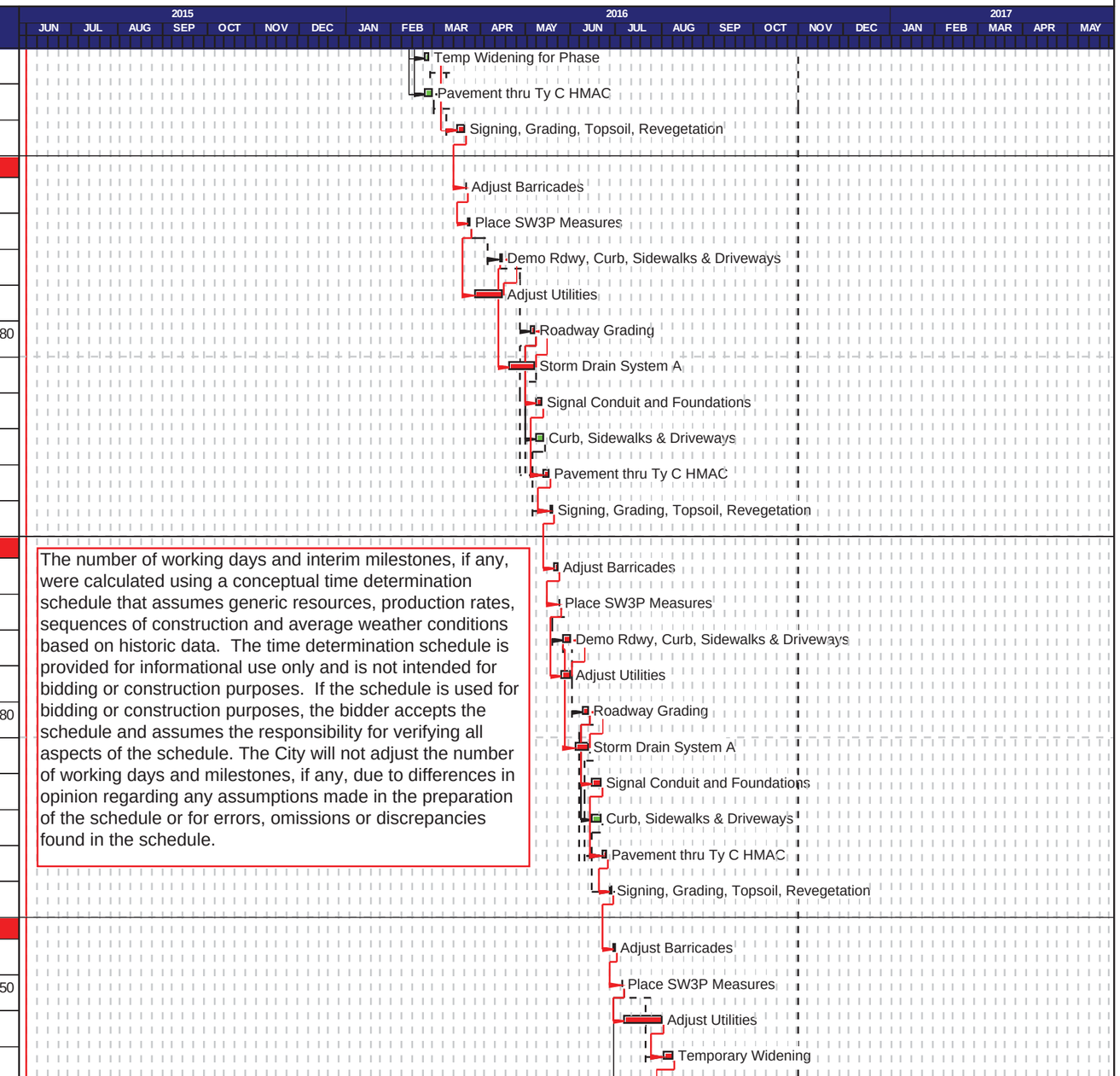

The number of working days and interim milestones, if any, were calculated using a conceptual time determination schedule that assumes generic resources, production rates, sequences of construction and average weather conditions based on historic data. The time determination schedule is provided for informational use only and is not intended for bidding or construction purposes. If the schedule is used for bidding or construction purposes, the bidder accepts the schedule and assumes the responsibility for verifying all aspects of the schedule. The City will not adjust the number of working days and milestones, if any, due to differences in opinion regarding any assumptions made in the preparation of the schedule or for errors, omissions or discrepancies found in the schedule.

Start date	01JUN15
Finish date	01DEC16
Data date	01JUN15
Run date	03MAR15
Page number	5A

© Primavera Systems, Inc.

Civil Engineering Consultants
Blanco Road
Construction Timeline

Kyle Gass, P.E. Date

- Early bar
- Progress bar
- Critical bar
- Summary bar
- Start milestone point
- Finish milestone point

Project 40-00290
Blanco Road - Hildebrand to Jackson Keller
Funding Segments 2 and 4 (Base Bid & Add Alt)

Activity ID	Description	Orig Dur	Early Start	Early Finish	Total Float	Predecessors	Successors
14050	Storm Drain Trunkline and Trench Repair	22	07JUL16	03AUG16	3d	14010	15000
PHASE I							
15000	Adjust Barricades	2	09AUG16	10AUG16	0	14020, 14050	15010
15010	Place SW3P Measures	2	11AUG16	12AUG16	0	15000	15020, 15030
15020	Demo Rdwy, Curb, Sidewalks & Driveways	5	01SEP16	09SEP16	0	15010, 15030	15040, 15050
15030	Adjust Utilities	16	15AUG16	09SEP16	0	15010	15020
15040	Roadway Grading	5	12SEP16	16SEP16	0	15020, 15050	15060, 15070, 15080
15050	Storm Drain System A	6	10SEP16	16SEP16	0	15020	15040, 15080
15060	Signal Conduit and Foundations	6	19SEP16	26SEP16	3d	15040	15080
15070	Curb, Sidewalks & Driveways	11	19SEP16	06OCT16	0	15040	15090
15080	Pavement thru Ty C HMAC	4	28SEP16	05OCT16	1d	15040, 15050, 15060	15090
15090	Signing, Grading, Topsoil, Revegetation	3	07OCT16	10OCT16	0	15070, 15080	16000
PHASE J							
16000	Adjust Barricades	2	11OCT16	12OCT16	0	15090	16010
16010	Place SW3P Measures	2	14OCT16	15OCT16	0	16000	16020
16020	Demo Rdwy, Curb, Sidewalks & Driveways	4	17OCT16	21OCT16	0	16010	16040, 16050
16040	Roadway Grading	4	25OCT16	28OCT16	0	16020, 16050	16060, 16070, 16080
16050	Storm Drain System A	3	25OCT16	27OCT16	1d	16020	16040, 16080
16060	Signal Conduit and Foundations	3	01NOV16	04NOV16	0	16040	16080
16070	Curb, Sidewalks & Driveways	11	01NOV16	18NOV16	2d	16040	16090
16080	Pavement thru Ty C HMAC	4	07NOV16	11NOV16	0	16040, 16050, 16060	16090, 17000
16090	Signing, Grading, Topsoil, Revegetation	3	21NOV16	28NOV16	4d	16070, 16080	
NOVACHIP							
17000	Novachip Entire Project	5	12NOV16	21NOV16	0	16080, 6080	17010
17010	Final Curing and Pavement Markings	10	22NOV16	01DEC16	0	17000	
PROJECT TIMELINE							
20000	Project Time Determination	550 *	01JUN15	01DEC16	0		

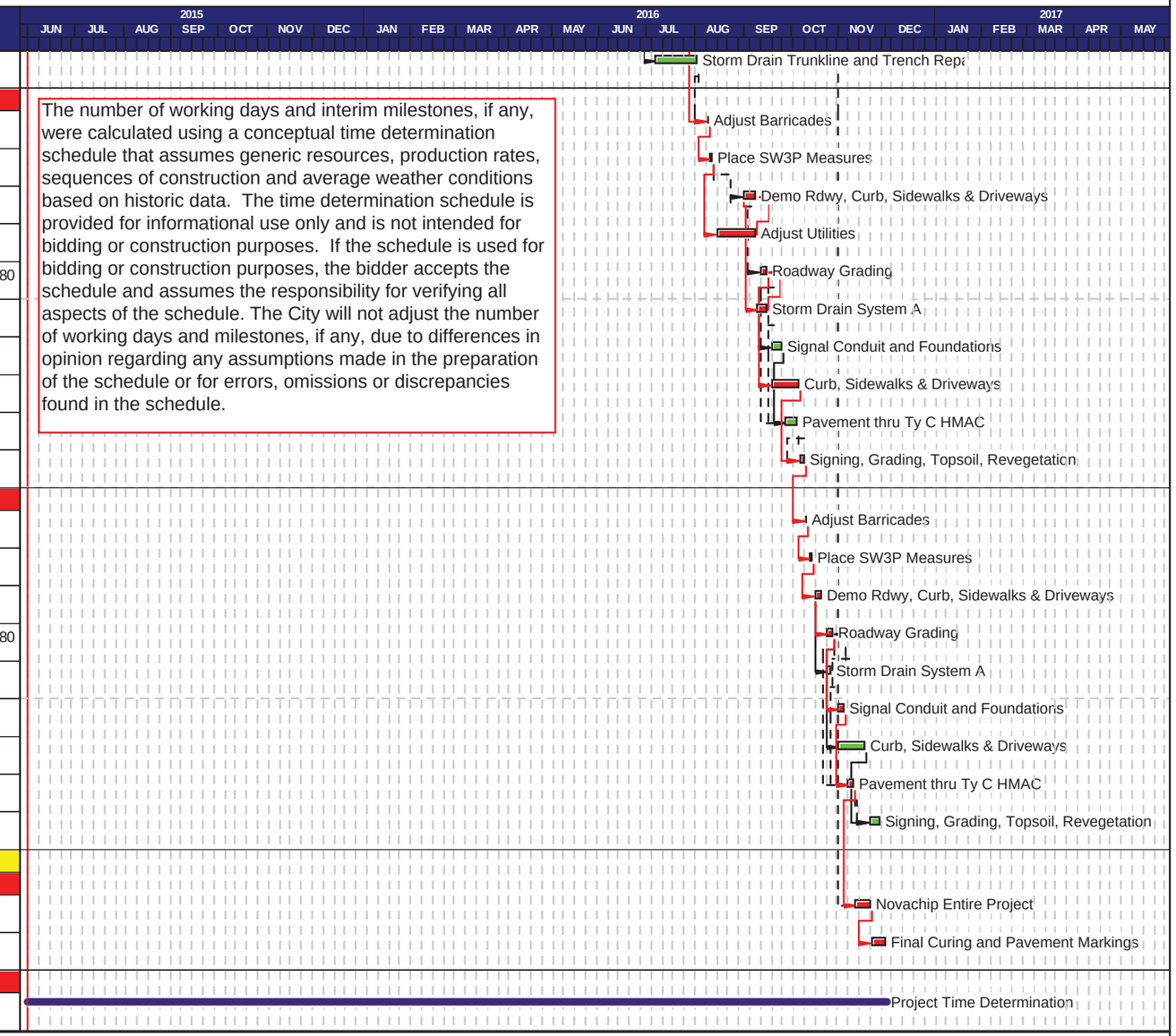

The number of working days and interim milestones, if any, were calculated using a conceptual time determination schedule that assumes generic resources, production rates, sequences of construction and average weather conditions based on historic data. The time determination schedule is provided for informational use only and is not intended for bidding or construction purposes. If the schedule is used for bidding or construction purposes, the bidder accepts the schedule and assumes the responsibility for verifying all aspects of the schedule. The City will not adjust the number of working days and milestones, if any, due to differences in opinion regarding any assumptions made in the preparation of the schedule or for errors, omissions or discrepancies found in the schedule.

Start date	01JUN15
Finish date	01DEC16
Data date	01JUN15
Run date	03MAR15
Page number	6A

© Primavera Systems, Inc.

Civil Engineering Consultants
Blanco Road
Construction Timeline

Kyle Gass, P.E. Date

- Early bar
- Progress bar
- Critical bar
- Summary bar
- Start milestone point
- Finish milestone point

CITY OF SAN ANTONIO

Issued By: Transportation and Capital Improvements **Date Issued: March 25, 2015**
ID NO.: 40-00290

(010) FORMAL INVITATION FOR BIDS (IFB) to CONTRACT
BLANCO ROAD PHASE II (EDISON-EL MONTE & OLMOS) #40-00290

Sealed bids, subject to the Terms and Conditions of this Invitation for Bids and other contract provisions, will be received at the Office of the City Clerk, City Hall, 100 Military Plaza, 2nd floor San Antonio, Tx 78205 until **2:00 P.M. CST** on **Tuesday, April 7, 2015** (solicitation deadline) and publicly read aloud in **City Council Chambers, 114 W. Commerce, Municipal Plaza Building**. Bids must be submitted in a sealed envelope and clearly marked with the bidder's name, Project Name and ID NO. The City is not responsible for submissions not clearly and appropriately marked. Late submissions will be rejected and returned to bidder. A Non-Mandatory Pre-bid meeting will be held at 114 W. Commerce, San Antonio, TX 78205, 9th floor conference room on March 19, 2015 at 10:00 A.M. Deadline for questions is March 25, 2015 at 4.00 P.M.

This invitation includes the following Contract Documents:

010	Invitation for Bids and Contract Signature Page	◘	Subcontractor/Supplier Utilization Plan
020	Bid Form	060	Supplemental Conditions
025	Unit Pricing Form	075	Performance Bond
030	Qualification Questionnaire	076	Payment Bond
040	Standard Instructions to Respondent	081	General Conditions for Construction Contracts
050.01	SBEDA Guidelines	095	SAWS Special Conditions
		◘	Wage Decision

Plans, Specifications and Special Conditions may be purchased at a cost of **$200.00** per set (tax included) from the office of **CEC, 11550 IH 10 West, Suite 395**, San Antonio, TX 78230; Phone: (210) 641-9999. No refund will be made for plan sets that are returned. Addenda will be posted on the web at www.sanantonio.gov/rfplistings along with this solicitation. Changes to Plans, Specifications and Special Conditions will be included in an addendum and may be obtained from the office of CEC. Bidder understands and agrees that bidder is responsible for obtaining addenda and adhering to all requirements in addenda. City is not responsible for incorrect information obtained through other sources.

The following documents (fully completed and with original signatures) constitute the required information to be submitted as a part of the bid proposal:

010	Invitation for Bids and Contract Signature Page	◘	Bid Bond
020	Bid Form	◘	Subcontractor/Supplier Utilization Plan
025	Unit Pricing Form	◘	Signed Addenda Acknowledgement Forms
030	Qualification Questionnaire		

This is a Qualified Low Bid Solicitation. It is understood and agreed that the work is to be substantially completed on or before **509** calendar days. If accepted, the additive will allow **41** calendar days. This project includes hazardous environmental work. This project requires 2 project signs.

Small Business Economic Development Advocacy (SBEDA) Program Compliance – Respondents shall meet the subcontracting requirements as stated on Form 050.01 and on the Subcontractor/Supplier Utilization Plan posted with this solicitation on the City's website.

Wage Decision – Respondent shall meet the prevailing wage rate requirements established for this contract and shall reference the wage decision posted with this solicitation on the City's website.

The undersigned, by his/her signature, represents that he/she is authorized to bind the bidder to fully comply with Contract Documents for the amount(s) shown on the accompanying bid sheet(s). The work proposed to be done shall be accepted when fully completed and finished to the entire satisfaction of the City. The undersigned certifies all prices contained in this bid have been carefully checked and are submitted as correct and final. The bidder by submitting this bid and signing below, acknowledges that he/she has received & read the entire Bid and Contract document and agrees to be bound by the terms therein, has received all Addenda, and agrees to the terms, conditions, and requirements of the bidder's bid proposal and all documents listed in the tables above and the enabling Ordinance and associated documentation that form the entire Contract upon approval by the City Council.

Official Name of Company (legal):_____

_____/_____ Signer's Name: _____
Original Signature of Person Authorized to Sign Bid/Contract Date (Please Print or Type)

CITY OF SAN ANTONIO

025 UNIT PRICING FORM

Revised 3/25/15

PROJECT NAME: Blanco Road Phase II - Additive Alternate (Olmos Creek to Jackson Keller)

PROJECT NO.: 40-00004

ALT. NO.	ITEM NO.	DESC. CODE	S.P. NO.	BID ITEM DESCRIPTION	UNIT OF MEASURE	APPROX. QUANTITIES	UNIT BID PRICE	AMOUNT	ITEM SEQUENCE NO.
				The City only will accept bid pricing to the hundredths. Any pricing extended out to three decimal points will be truncated to two decimal points in the City's favor.					
	100	1		MOBILIZATION	LS	1			1
	100	2		INSURANCE AND BOND	LS	1			2
	101	1		PREPARING RIGHT-OF-WAY	LS	1			3
	104	1		STREET EXCAVATION	CY	9598			4
	106	1		BOX CULVERT EXCAVATION & BACKFILL	CY	2690			5
	107	1		EMBANKMENT (FINAL) (DENS CONT) (TY B)	CY	36			6
	107	9		EMBANKMENT (AOCS 6 THROUGH 7)	CY	890			7
	108	1		LIME TREAT SUBGRADE (6")	SY	633			8
	108	2		LIME	TON	11			9
	202	1		PRIME COAT	GAL	193			10
	203	1		TACK COAT	GAL	1820			11
	205	2		HOT MIX ASPHALTIC PAVEMENT, TYPE B (5" COMP. DEPTH)	SY	1931			12
	205	2		HOT MIX ASPHALTIC PAVEMENT, TYPE B (6" COMP. DEPTH)	SY	2587			13
	205	2		HOT MIX ASPHALTIC PAVEMENT, TYPE B (8.5" COMP. DEPTH)	SY	15818			14
	205	4		HOT MIX ASPHALTIC PAVEMENT, TYPE C (2" COMP. DEPTH)	SY	14864			15
	209	1		CONCRETE PAVEMENT (10" DEPTH) (BUS PAD)	SY	1539			16
	230	1		FLEXIBLE PAVEMENT FULL-DEPTH REPAIR (6" COMP. DEPTH)	SY	464			17
	230	2		CONCRETE PAVEMENT FULL-DEPTH REPAIR (6" COMP. DEPTH)	SY	136			18
	9600	1		TRIAXIAL GEOGRID TYPE I	SY	15818			19
	260			ULTRA-THIN BONDED HOT MIX WEARING COURSE (NOVACHIP SURFACE TREATMENT)	SY	20193			20
	307	1		CONCRETE FOR STRUCTURES (MISC)	CY	1.2			21
	307	1		CONCRETE STRUCTURE (TYPE E CURB RETAINING WALLS)	CY	17.5			22
	308	1		DRILLED SHAFTS (30")	LF	135.6			23
	309	1		PRECAST REINFORCED CONCRETE CULVERT (3' X 3')	LF	162.61			24
	309	1		PRECAST REINFORCED CONCRETE CULVERT (5' X 3')	LF	751.65			25
	401	1	401	REINFORCED CONCRETE PIPE (CLASS III) (24" DIA)	LF	1014.84			26
	401	1	401	REINFORCED CONCRETE PIPE (CLASS III) (30" DIA)	LF	613.19			27
	401	1	401	REINFORCED CONCRETE PIPE (CLASS III) (36" DIA)	LF	652.11			28
	401	1	401	REINFORCED CONCRETE PIPE (CLASS III) (42" DIA)	LF	498.24			29
	403	1	403	JUNCTION BOX 4'X4'X4'	EA	6			30
	403	2	403	JUNCTION BOX 5'X5'X5'	EA	2			31
	403	3	403	JUNCTION BOX 6'X6'X6'	EA	4			32
	403	4	403	JUNCTION BOX 7'X7'X7'	EA	1			33
	403	7	403	JUNCTION BOX 8'X8'X8'	EA	2			34
	403		403	CURB INLET (TY I)	EA	2			35
	403		403	CURB INLET (TY III)	EA	8			36
	403		403	CURB INLET (TY V)	EA	5			37
	403		403	CURB INLET TXDOT TY C	EA	10			38
	403		403	TRAFFIC INLET TY X-4	EA	2			39
	403		403	JUNCTION BOX 45 DEGREE MH	EA	1			40
	410	2		GRAVEL SUBGRADE FILLER	CY	455			41
	465			MANHOLE VERTICAL STACK	EA	5			42
	500	1		CONCRETE CURBING	LF	5018			43
	500	5		HEADER CURB	LF	195			44
	502	1	502	CONCRETE SIDEWALKS	SY	2697			45
	502	3		SIDEWALK DRAIN	EA	3			46

CITY OF SAN ANTONIO
025 UNIT PRICING FORM
Revised 3/25/15

PROJECT NAME: Blanco Road Phase II - Additive Alternate (Olmos Creek to Jackson Keller)
PROJECT NO.: 40-00004

ALT. NO.	ITEM NO.	DESC. CODE	S.P. NO.	BID ITEM DESCRIPTION	UNIT OF MEASURE	APPROX. QUANTITIES	UNIT BID PRICE	AMOUNT	ITEM SEQUENCE NO.
	503	2	503	PORTLAND CEMENT CONCRETE DRIVEWAYS - COMMERCIAL	SY	2369			47
	503	4	503	ASPHALTIC CONCRETE DRIVEWAY	SY	1509			48
	503	5	503	GRAVEL DRIVEWAY	SY	23			49
	505	1	505	CONCRETE RIPRAP (5" THICK)	SY	218.5			50
	506	1		CONCRETE RETAINING WALLS - COMBINATION TYPE	CY	52.3			51
	507	1		CHAIN LINK WIRE FENCE (4')	LF	45			52
	507	2		CHAIN LINK WIRE FENCE (6')	LF	45			53
	507	3		CHAIN LINK WIRE FENCE (8')	LF	45			54
	507	4		GATES - PEDESTRIAN	EA	2			55
	507	5		GATES - VEHICULAR	OPENING	2			56
	508	1		RELOC WIRE FENCE	LF	45			57
	509	1		METAL BEAM GUARD RAIL (STEEL POST)	LF	50			58
	510	1		TIMBER GUARD POSTS	EA	2			59
	515	1		TOPSOIL	CY	127			60
	516	1		BERMUDA SODDING	SY	574			61
	516	2		ST. AUGUSTINE SODDING	SY	574			62
	522	1		SIDEWALK PIPE RAILING	LF	110			63
	523	1	523	ADJUSTING VEHICULAR GATES	EA	4			64
	523	2	523	ADJUST PEDESTRIAN GATES	OPENING	2			65
	525	1		CONCRETE TRAFFIC BARRIER (PORTABLE)	LF	1060			66
	530	1	530	BARRICADES, SIGNS AND TRAFFIC HANDLING	LS	1			67
	531	3		R1-1 STOP (30")(HIGH DENSITY)	EA	2			68
	531	6		R2-1 SPEED LIMIT (24" X 30")	EA	1			69
	531	13		R3-7 RIGHT LANE MUST TURN RIGHT (30" X 30") (HIGH DENSITY)	EA	1			70
	531	21		R7-1 NO PARKING ANYTIME (18" X 24") (HIGH DENSITY)	EA	1			71
	531	22		R7-18 NO PARKING THIS SIDE / THIS BLOCK (18" X 24") (HIGH DENSITY)	EA	2			72
	531	24		R9-3A PEDESTRIAN CROSSING PROHIBITED (18" X 18") (HIGH INTENSITY)	EA	4			73
	531	29		R10-6 STOP HERE ON RED (24" X 36") (HIGH DENSITY)	EA	1			74
	531	34		S1-1 ADVANCE SCHOOL CROSSING AND SCHOOL CROSSING (36" X 36")	EA	5			75
	531	35		W16-7 DIAGONAL ARROW SIGN (DIAMOND GRADE) (FLUORESCENT YELLOW GREEN) (30" X 18")	EA	4			76
	531	57		9 INCH STREET NAME BLOCK NUMBERS (VARIES X 9")	EA	8			77
	531	59		SPECIAL SIGN (HIGH DENSITY)	EA	1			78
	531	62		W16-9P AHEAD (36" X 20") (HIGH DENSITY)	EA	1			79
	531	66		S5-2A END SCHOOL ZONE (24" X 9") (HIGH DENSITY)	EA	1			80
	531	86		R9-3B USE CROSSWALK (18" X 12") (HIGH INTENSITY)	EA	4			81
	531	87		R10-1 CROSS ONLY ON PED SIGNAL (9" X 12") (HIGH INTENSITY)	EA	16			82
	535	1		4 INCH WIDE YELLOW LINE	LF	6755			83
	535	2		4 INCH WIDE WHITE LINE	LF	1570			84
	535	4		8 INCH WIDE WHITE LINE	LF	154			85
	535	7		24 INCH WIDE WHITE LINE	LF	912			86
	535	8		RIGHT WHITE ARROW	EA	1			87
	535	9		LEFT WHITE ARROW	EA	3			88
	535	12		WORD "ONLY"	EA	2			89
	537	1		TRAFFIC BUTTON (TYPE W)	EA	2617			90
	537	2		TRAFFIC BUTTON (TYPE Y)	EA	3929			91
	537	6		TRAFFIC BUTTON (TYPE I-C)	EA	160			92
	537	8		TRAFFIC BUTTON (TYPE II A-A)	EA	1527			93
	537	9		TRAFFIC BUTTON (TYPE II C-R)	EA	888			94

CITY OF SAN ANTONIO
025 UNIT PRICING FORM
Revised 3/25/15

PROJECT NAME: Blanco Road Phase II - Additive Alternate (Olmos Creek to Jackson Keller)
PROJECT NO.: 40-00004

ALT. NO.	ITEM NO.	DESC. CODE	S.P. NO.	BID ITEM DESCRIPTION	UNIT OF MEASURE	APPROX. QUANTITIES	UNIT BID PRICE	AMOUNT	ITEM SEQUENCE NO.
	540	6		CONSTRUCTION EXITS (INSTALL/REMOVE)	SY	1560			95
	540	7		CONSTRUCTION PERIMETER FENCE	LF	5700			96
	540	10		CURB INLET GRAVEL FILTERS	LF	588			97
	550	1		TRENCH EXCAVATION SAFETY PROTECTION	LF	3692.64			98
	552	1		REMOVING AND RELOCATING IRRIGATION SYSTEMS	LF	90			99
	554	1		EROSION CONTROL MATTING	SY	67			100
	615	1		TRAFFIC SIGNAL CONTROLLER ASSEMBLY (TYPE 332 CABINET)	EA	3			101
	618	1		CONDUIT (2 INCH / PVC SCHEDULE 40)	LF	3155			102
	618	2		CONDUIT (3 INCH / PVC SCHEDULE 40)	LF	1765			103
	620	1		ELECTRICAL CONDUCTORS (NO. 6) (BARE)	LF	65			104
	620	2		ELECTRICAL CONDUCTORS (NO. 8) (BARE)	LF	1080			105
	620	3		ELECTRICAL CONDUCTORS (NO. 6) (INSULATED)	LF	90			106
	624	8		GROUND BOXES TY D (162922) WITH APRON	EA	24			107
	628	1		ELECTRICAL SERVICES	EA	3			108
	633	1		BATTERY BACKUP FOR TRAFFIC SIGNAL	EA	3			109
	655	1		TYPE 332 CONTROLLER FOUNDATION	EA	3			110
	680	2		INSTALLATION OF HIGHWAY TRAFFIC SIGNALS (SYSTEM)	EA	3			111
	681	1		TEMPORARY TRAFFIC SIGNALS (PER INTERSECTION)	EA	3			112
	682	1		INS VEH SIG SECTION W/ BACK PLATE (12 INCH) (3 SECONDS)	EA	21			113
	682	4		INSTALL PEDESTRIAN SIGNAL SECTION (12 INCH) LED (2 IND)	EA	16			114
	684	1		TRAFFIC SIGNAL CABLES (TYPE A) (14 AWG) (CONDUCTOR NO. 4)	LF	557			115
	684	1		TRAFFIC SIGNAL CABLES (TYPE A) (14 AWG) (CONDUCTOR NO. 9)	LF	1012			116
	685	4		SOLAR POWERED (PHOTOVOLTAIC) SCHOOL ZONE FLASHER ASSEMBLIES	EA	2			117
	686	30		INSTALL TRAFFIC SIGNAL POLE ASSEMBLIES (STEEL) (1 ARM 28')	EA	2			118
	686	31		INSTALL TRAFFIC SIGNAL POLE ASSEMBLIES (STEEL) (1 ARM 28') (ILSN)	EA	9			119
	686	282B		INSTALL TRAFFIC SIGNAL POLE ASSEMBLIES (STEEL) (1 ARM 28-28') (ILSN)	EA	1			120
	687	1		PEDESTAL POLE ASSEMBLY	EA	2			121
	688	2		PEDESTRIAN DETECTORS (2 INCH PUSH BUTTON)	EA	16			122
	693	1		ILSN SIGN (LED) (6 FT) (DOUBLE SIDED)	EA	8			123
	693	2		ILSN SIGN (LED) (8 FT) (DOUBLE SIDED)	EA	2			124
	693	3		ILSN SIGN (LED) (6 FT) (SINGLE SIDED)	EA	1			125
	695	2		EMERGENCY PREEMPTION PHASE SELECTOR	EA	6			126
	695	3		EMERGENCY PREEMPTION DETECTOR	EA	9			127
	695	4		EMERGENCY PREEMPTION DETECTOR CABLE	LF	1505			128
	696	1		RADAR PRESENCE DETECTION DEVICE (RPDD)	EA	11			129
	696	3		RADAR PRESENCE DETECTION DEVICE (RADD)	EA	6			130
	801	3		LEVEL IIB PROTECTIVE FENCING	LF	16			131
	802	2		LEVEL II PRUNING	LS	1			132
	9506			REMOVAL & REPLACEMENT OF WROUGHT IRON FENCE	LF	45			133
	9507			REMOVING AND REPLACING PIPE RAIL FENCE	LF	110			134
	9508	1		REMOVAL & REPLACEMENT WOOD FENCE	LF	45			135
	9508	2		REMOVAL & REPLACEMENT WOOD GATES	EA	2			136
	9510	1		REMOV UNDERGROUND STRUCTURES	EA	1			137
	662	2001		WK ZN PAV MRK NON-REMOV (W) 4" (BRK)	LF	1570			138
	662	2012		WK ZN PAV MRK NON-REMOV (W) 8" (SLD)	LF	154			139
	662	2032		WK ZN PAV MRK NON-REMOV (Y) 4" (SLD)	LF	6755			140
	662	2079		WK ZN PAV MRK REMOV (W) 24" (SLD)	LF	1889			141
	662	2113		WORK ZN PAV MRK SHT TERM (TAB) TY W	EA	179			142

CITY OF SAN ANTONIO
025 UNIT PRICING FORM
Revised 3/25/15

PROJECT NAME: Blanco Road Phase II - Additive Alternate (Olmos Creek to Jackson Keller)
PROJECT NO.: 40-00004

ALT. NO.	ITEM NO.	DESC. CODE	S.P. NO.	BID ITEM DESCRIPTION	UNIT OF MEASURE	APPROX. QUANTITIES	UNIT BID PRICE	AMOUNT	ITEM SEQUENCE NO.
	662	2114		WORK ZN PAV MRK SHT TERM (TAB) TY Y	EA	418			143
	666	2132		REFL PAV MRK TY I (Y) 24" (SLD) (100MIL)	LF	58			144
	666	2185		REFL PAV MRK TY II (Y) 24" (SLD)	LF	58			145
	110	2.4		TRANSPORTATION TO DISPOSAL FACILITY (COSA) (SEGMENT 4)	CY	1377			146
	110	2.7		TRANSPORTATION TO DISPOSAL FACILITY (CPS) (SEGMENT 4)	CY	39			147
	110	2.11		LANDFILL DISPOSAL (COSA) (SEGMENT 4)	CY	1377			148
	110	2.14		LANDFILL DISPOSAL (CPS) (SEGMENT 4)	CY	39			149
	110	2.19		ROLL-OFF CONTAINERS (COSA) (SEGMENT 4)	DAY	90			150
	110	2.22		ROLL-OFF CONTAINERS (CPS) (SEGMENT 4)	DAY	90			151
	110	4.9		REMOVAL, STORAGE AND TREATMENT OF IMPACTED GROUNDWATER(COSA)(SEG 4)	GAL	1250			152
	110	4.10		DISPOSAL OF IMPACTED GROUNDWATER (COSA) (SEGMENT 4)	GAL	1250			153
	110	4.15		REMOVAL, STORAGE AND TREATMENT OF IMPACTED GROUNDWATER(CPS)(SEG 4)	GAL	1250			154
	110	4.16		DISPOSAL OF IMPACTED GROUNDWATER (CPS) (SEGMENT 4)	GAL	1250			155
	110	5.2		DEVELOPMENT OF A SITE SPECIFIC HEALTH AND SAFETY PLAN (SEGMENT 4)	LS	1			156
	110	5.3		CONSTRUCTION MONITORING AND OVERSIGHT FOR AOCS 6 AND 7	DAY	50			157
	110	6.2		PREPARATION AND SUBMITTAL OF A SPECIFIC WASTE MANAGEMENT PLAN FOR SEG 4	LS	1			158
	110	7.2		PREPARATION AND SUBMITTAL OF ENVIRONMENTAL OVERSIGHT REPORT FOR SEG 4	LS	1			159
Total CoSA Additive Alternate (Olmos Creek to Jackson Keller) Amount:									

CITY OF SAN ANTONIO

025 UNIT PRICING FORM

Revised 3/25/15

PROJECT NAME: Blanco Road Phase II - Additive Alternate (Olmos Creek to Jackson Keller)

PROJECT NO.: 40-00004

SAWS Sanitary Sewer Additive Alternate (Olmos Creek to Jackson Keller)

ALT. NO.	ITEM NO.	DESC. CODE	S.P. NO.	BID ITEM DESCRIPTION	UNIT OF MEASURE	APPROX. QUANTITIES	UNIT BID PRICE	AMOUNT	ITEM SEQUENCE NO.
	100			Mobilization	LS	1			1
	101			Preparation of Right-of-Way	LS	1			2
	110.2.6			TRANSPORTATION TO DISPOSAL FACILITY (SAWS SEWER) (SEGMENT 4)	CY	156			3
	110.2.13			LANDFILL DISPOSAL (SAWS SEWER) (SEGMENT 4)	CY	156			4
	110.2.21			ROLL-OFF CONTAINERS (SAWS SEWER) (SEGMENT 4)	DAY	90			5
	110.4.11			REMOVAL, STORAGE AND TREATMENT OF IMPACTED GROUNDWATER(SAWS SEWER)(SEG 4)	GAL	1250			6
	110.4.12			DISPOSAL OF IMPACTED GROUNDWATER (SAWS SEWER) (SEGMENT 4)	GAL	1250			6
	550			Trench Excavation Safety Protection	LF	1,505.24			7
	848			8" PVC Gravity Sanitary Sewer Line (0'-6' Cut)(ASTM D3034)(SRD 26)	LF	25			9
	848			8" PVC Gravity Sanitary Sewer Line (6'-10' Cut)(ASTM D3034)(SRD 26)	LF	154.89			10
	848			8" PVC Gravity Sanitary Sewer Line (10'-14' Cut)(ASTM D3034)(SRD 26)	LF	221.99			8
	848			15" PVC Gravity Sanitary Sewer Line (6'-10' Cut)(ASTM D3034)(SRD 26)	LF	626.78			9
	848			15" PVC Gravity Sanitary Sewer Line (10'-14' Cut)(ASTM D3034)(SRD 26)	LF	476.58			10
	851			Adjusting Existing Manholes (Watertight Ring and Cover)	EA	1			11
	852.1			Sanitary Sewer Manhole (0'-6')	EA	5			12
	852.2			Sanitary Sewer Drop Manhole (0'-6')	EA	1			13
	852.3			Extra Depth Manhole (>6')	VF	20.6			14
	854			Sanitary Sewer Laterals	LF	639			15
	854A			One-Way Sanitary Sewer Cleanout	EA	22			16
	858			Concrete Encasement, Cradles, Saddles & Collars	CY	18			17
	860			Vertical Stacks	VF	46			18
	864			Bypass Pumping	LS	1			19
	866			Post-Construction Sanitary Sewer Main Television Inspection (8"-15" Main)	LF	1,505.24			20
	866			Pre-Construction Sanitary Sewer Main Television Inspection (8"-15" Main)	LF	1,618.24			21
Total SAWS Sanitary Sewer Additive Alternate (Olmos Creek to Jackson Keller) Amount:									

CITY OF SAN ANTONIO
025 UNIT PRICING FORM
Revised 3/25/15

PROJECT NAME: Blanco Road Phase II - Additive Alternate (Olmos Creek to Jackson Keller)
PROJECT NO.: 40-00004

SAWS Water Additive Alternate (Olmos Creek to Jackson Keller)

ALT. NO.	ITEM NO.	DESC. CODE	S.P. NO.	BID ITEM DESCRIPTION	UNIT OF MEASURE	APPROX. QUANTITIES	UNIT BID PRICE	AMOUNT	ITEM SEQUENCE NO.
	100			Mobilization	LS	1			1
	101			Preparation of Right-of-Way	LS	1			2
	110.2.5			TRANSPORTATION TO DISPOSAL FACILITY (SAWS WATER) (SEGMENT 4)	CY	123			3
	110.2.12			LANDFILL DISPOSAL (SAWS WATER) (SEGMENT 4)	CY	123			4
	110.2.20			ROLL-OFF CONTAINERS (SAWS WATER) (SEGMENT 4)	DAY	90			5
	110.4.13			REMOVAL, STORAGE AND TREATMENT OF IMPACTED GROUNDWATER(SAWS WATER)(SEG 4)	GAL	1,250			6
	110.4.14			DISPOSAL OF IMPACTED GROUNDWATER (SAWS WATER) (SEGMENT 4)	GAL	1,250			7
	511.3			Replacing with Hot Mix Asphaltic Concrete Pavement (6" Type B, 2" Type D)	SY	370			8
	550			Trench Excavation Safety Protection	LF	4,415			9
	818			6" PVC Waterline (Restrained)	LF	10			10
	818			8" PVC Waterline (Restrained)	LF	1,328			11
	818			12" PVC Waterline (Restrained)	LF	2,966			12
	824			Relay 3/4" Short Service	EA	3			13
	824			Relay 3/4" Long Service	EA	12			14
	823			Relay 1" Short Service	EA	6			15
	824			Relay 1" Long Service	EA	7			16
	824			Relay 1 1/2" Short Service	EA	1			17
	824			Relay 1 1/2" Long Service	EA	2			18
	824			Relay 4" Short Service	EA	1			19
	824			Relay 6" Long Service	EA	1			20
	824			New 3/4" Unmetered Short Service	EA	1			21
	824.5			Customer Shut-Off Valve	EA	28			22
	826			Valve Box Adjustment	EA	1			23
	828			4" Gate Valve	EA	1			24
	828			6" Gate Valve	EA	1			25
	828			8" Gate Valve	EA	9			26
	828			12" Gate Valve	EA	9			27
	833			Existing Meter and New Meter Box Relocation	EA	30			28
	833			Meter Box	EA	32			29
	834			Fire Hydrant	EA	6			30
	836			Pipe Fittings, All Sizes and Types	TON	8.25			31
	840			6" Water Tie-ins	EA	2			32
	840			8" Water Tie-ins	EA	7			33
	840			12" Water Tie-ins	EA	5			34
	841			Hydrostatic Testing	EA	5			36
	844			2" Blowoff, Temporary	EA	12			37
	846			1" Air Release Assemblies	EA	3			38
	856.2			8" Carrier Pipe for Jacking, Boring, Tunneling (Open Cut)	LF	73			39
	856.2			12" Carrier Pipe for Jacking, Boring, Tunneling (Open Cut)	LF	38			40
	856.3			Casing or Liner 24" (Opn Cut)	LF	111			41
	3000			Removal, Transp and Disposal of AC Pipe	LF	46			42
				Total SAWS Water Additive Alternate (Olmos Creek to Jackson Keller) Amount:					

CITY OF SAN ANTONIO

025 UNIT PRICING FORM
Revised 3/25/15

PROJECT NAME: Blanco Road Phase II - Additive Alternate (Olmos Creek to Jackson Keller)
PROJECT NO.: 40-00004

CPS Energy Gas Additive Alternate (Olmos Creek to Jackson Keller)

ALT. NO.	ITEM NO.	DESC. CODE	S.P. NO.	BID ITEM DESCRIPTION	UNIT OF MEASURE	APPROX. QUANTITIES	UNIT BID PRICE	AMOUNT	ITEM SEQUENCE NO.
	3			Rerun and Lower Gas Service Off New Main (Main to 1 Ft. Inside Property Line), Sizes 1/2" thru 4" (including replacing riser if necessary).					
				SHORT SIDE	1 EA	1			1
				LONG SIDE	1 EA	2			2
	4			Rerun and Lower Gas Service Off New Main to Meter, Sizes 1/2" thru 4" (including replacing riser if necessary).					
				SHORT SIDE	1 EA	6			3
				LONG SIDE	1 EA	7			4
	5			Install Gas Main or Casing (Distance As Measured Along the Top of Trench)					
				2" PLASTIC PIPE AND TRACER WIRE	1 FT	192			5
				4" PLASTIC PIPE AND TRACER WIRE	1 FT	255			6
				6" PLASTIC PIPE AND TRACER WIRE	1 FT	71			7
				12" STEEL	1 FT	16			8
The COST to abandon the existing main(s) is not an ADDITIONAL item and is to be included in the Unit Price(s) for this item.									
	6			Install Gas Mains Joint Trench (Distance As Measured Along the Top of Trench)					
				6" PLASTIC PIPE WITH TRACER WIRE & 12" STEEL PIPE	1 FT	2854			9
The COST to abandon the existing main(s) is not an ADDITIONAL item and is to be included in the Unit Price(s) for this item.									
	7			Temporary Street Restoration					
				ASPHALT - 6" H.M.A.C. TYPE B	1 SY	1050			10
				Total CPS Gas Additive Alternate (Olmos Creek to Jackson Keller) Amount:					

NOTE A:	consistency of original soil, installing all necessary cathodic protection devices such as CPTLB's and anodes, replacing paving, curbs, and sidewalks removed or damaged during construction, and cleanup as may be necessary in each instance.
NOTE B:	CPS Inspector.
NOTE C:	Bid quantities shown are estimates by CPS. Per foot prices shall be applied to the actual distance measured along the top of the trench or the actual length of the bore, as applicable.
NOTE D:	Unit prices shall include insurance costs. CPS' insurance requirements are specified in Exhibit GAS-1.

_____certifies that the unit prices shown on this complete computer print-out for all of the bid items and the alternates contained in this proposal are the unit prices intended and that its bid will be tabulated using these unit prices and no other information from this print-out.
_____Acknowleged and agrees that the total bid amount shown will be read as its total bid and further agrees that the official total bid amount will be determined by multiplying the unit bid prices shown in this print-out by the respective estimated quantities shown in the proposal and then totaling all of the extended amounts. _____ agrees to the terms, conditions, and requirements of the bidder's bid proposal.

Signed: _____ Date: _____

Title: _____

CITY OF SAN ANTONIO
025 UNIT PRICING FORM
Revised 3/25/15

PROJECT NAME: Blanco Road Phase II - Base Bid (Edison to El Monte)
PROJECT NO.: 40-00004

ALT. NO.	ITEM NO.	DESC. CODE	S.P. NO.	BID ITEM DESCRIPTION	UNIT OF MEASURE	APPROX. QUANTITIES	UNIT BID PRICE	AMOUNT	ITEM SEQUENCE NO.
				The City only will accept bid pricing to the hundredths. Any pricing extended out to three decimal points will be truncated to two decimal points in the City's favor.					
	100	1		MOBILIZATION	LS	1			1
	100	2		INSURANCE AND BOND	LS	1			2
	101	1		PREPARING RIGHT-OF-WAY	LS	1			3
	104	1		STREET EXCAVATION	CY	11843			4
	107	1		EMBANKMENT (FINAL) (DENS CONT) (TY B)	CY	37			5
	107	9		EMBANKMENT (AOCS 1 THROUGH 5)	CY	3950			6
	108	1		LIME TREAT SUBGRADE (6")	SY	756			7
	108	2		LIME	TON	14			8
	203	1		TACK COAT	GAL	2298			9
	205	2		HOT MIX ASPHALTIC PAVEMENT, TYPE B (6" COMP. DEPTH)	SY	1553			10
	205	2		HOT MIX ASPHALTIC PAVEMENT, TYPE B (8.5" COMP. DEPTH)	SY	21160			11
	205	4		HOT MIX ASPHALTIC PAVEMENT, TYPE C (2" COMP. DEPTH)	SY	19871			12
	209	1		CONCRETE PAVEMENT (10" DEPTH) (BUS PAD)	SY	1619			13
	230	1		FLEXIBLE PAVEMENT FULL-DEPTH REPAIR (6" COMP. DEPTH)	SY	371			14
	230	2		CONCRETE PAVEMENT FULL-DEPTH REPAIR (6" COMP. DEPTH)	SY	186			15
	9600	1		TRIAXIAL GEOGRID TYPE I	SY	21160			16
	260			ULTRA-THIN BONDED HOT MIX WEARING COURSE (NOVACHIP SURFACE TREATMENT)	SY	30517			17
	308	1		DRILLED SHAFTS (30")	LF	67.8			18
	401	1	401	REINFORCED CONCRETE PIPE (CLASS III) (24" DIA)	LF	876.52			19
	401	1	401	REINFORCED CONCRETE PIPE (CLASS III) (30" DIA)	LF	1183.58			20
	401	1	401	REINFORCED CONCRETE PIPE (CLASS III) (36" DIA)	LF	1278.42			21
	401	1	401	REINFORCED CONCRETE PIPE (CLASS III) (42" DIA)	LF	204			22
	403	1	403	JUNCTION BOX 4'X4'X4'	EA	4			23
	403	2	403	JUNCTION BOX 5'X5'X5'	EA	12			24
	403	3	403	JUNCTION BOX 6'X6'X6'	EA	4			25
	403		403	CURB INLET (TY I)	EA	5			26
	403		403	CURB INLET (TY III)	EA	13			27
	403		403	CURB INLET (TY V)	EA	2			28
	403		403	TRAFFIC INLET TY X-3	EA	1			29
	403		403	TRAFFIC INLET TY X-4	EA	1			30
	410	2		GRAVEL SUBGRADE FILLER	CY	360			31
	500	1		CONCRETE CURBING	LF	7034			32
	502	1	502	CONCRETE SIDEWALKS	SY	3431			33
	503	1	503	PORTLAND CEMENT CONCRETE DRIVEWAYS	SY	566			34
	503	2	503	PORTLAND CEMENT CONCRETE DRIVEWAYS - COMMERCIAL	SY	1707			35
	503	4	503	ASPHALTIC CONCRETE DRIVEWAY	SY	518			36
	503	5	503	GRAVEL DRIVEWAY	SY	71			37
	506	1		CONCRETE RETAINING WALLS - COMBINATION TYPE	CY	44.5			38
	507	1		CHAIN LINK WIRE FENCE (4')	LF	55			39
	507	2		CHAIN LINK WIRE FENCE (6')	LF	55			40
	507	3		CHAIN LINK WIRE FENCE (8')	LF	55			41
	507	4		GATES - PEDESTRIAN	EA	3			42
	507	5		GATES - VEHICULAR	OPENING	3			43
	508	1		RELOC WIRE FENCE	LF	55			44
	515	1		TOPSOIL	CY	90			45
	516	1		BERMUDA SODDING	SY	410			46

CITY OF SAN ANTONIO
025 UNIT PRICING FORM
Revised 3/25/15

PROJECT NAME: Blanco Road Phase II - Base Bid (Edison to El Monte)
PROJECT NO.: 40-00004

ALT. NO.	ITEM NO.	DESC. CODE	S.P. NO.	BID ITEM DESCRIPTION	UNIT OF MEASURE	APPROX. QUANTITIES	UNIT BID PRICE	AMOUNT	ITEM SEQUENCE NO.
	516	2		ST. AUGUSTINE SODDING	SY	410			47
	522	1		SIDEWALK PIPE RAILING	LF	40			48
	523	1	523	ADJUSTING VEHICULAR GATES	EA	3			49
	523	2	523	ADJUST PEDESTRIAN GATES	OPENING	3			50
	524	1		CONCRETE STEPS	CY	7			51
	525	1		CONCRETE TRAFFIC BARRIER (PORTABLE)	LF	1140			52
	530	1	530	BARRICADES, SIGNS AND TRAFFIC HANDLING	LS	1			53
	531	3		R1-1 STOP (30")(HIGH DENSITY)	EA	16			54
	531	6		R2-1 SPEED LIMIT (24" X 30")	EA	3			55
	531	24		R9-3A PEDESTRIAN CROSSING PROHIBITED (18" X 18") (HIGH INTENSITY)	EA	2			56
	531	34		S1-1 ADVANCE SCHOOL CROSSING AND SCHOOL CROSSING (36" X 36")	EA	1			57
	531	57		9 INCH STREET NAME BLOCK NUMBERS (VARIES X 9")	EA	64			58
	531	62		W16-9P AHEAD (36" X 20") (HIGH DENSITY)	EA	1			59
	531	86		R9-3B USE CROSSWALK (18" X 12") (HIGH INTENSITY)	EA	2			60
	531	87		R10-1 CROSS ONLY ON PED SIGNAL (9" X 12") (HIGH INTENSITY)	EA	12			61
	535	1		4 INCH WIDE YELLOW LINE	LF	7964			62
	535	2		4 INCH WIDE WHITE LINE	LF	2220			63
	535	4		8 INCH WIDE WHITE LINE	LF	60			64
	535	7		24 INCH WIDE WHITE LINE	LF	851			65
	535	9		LEFT WHITE ARROW	EA	2			66
	535	50		MEDIAN NOSE YELLOW	EA	1			67
	537	1		TRAFFIC BUTTON (TYPE W)	EA	1789			68
	537	2		TRAFFIC BUTTON (TYPE Y)	EA	3002			69
	537	6		TRAFFIC BUTTON (TYPE I-C)	EA	217			70
	537	8		TRAFFIC BUTTON (TYPE II A-A)	EA	1287			71
	537	9		TRAFFIC BUTTON (TYPE II C-R)	EA	614			72
	540	6		CONSTRUCTION EXITS (INSTALL/REMOVE)	SY	936			73
	540	7		CONSTRUCTION PERIMETER FENCE	LF	6800			74
	540	10		CURB INLET GRAVEL FILTERS	LF	540			75
	550	1		TRENCH EXCAVATION SAFETY PROTECTION	LF	3542.52			76
	552	1		REMOVING AND RELOCATING IRRIGATION SYSTEMS	LF	110			77
	615	1		TRAFFIC SIGNAL CONTROLLER ASSEMBLY (TYPE 332 CABINET)	EA	2			78
	618	1		CONDUIT (2 INCH / PVC SCHEDULE 40)	LF	3704			79
	618	2		CONDUIT (3 INCH / PVC SCHEDULE 40)	LF	1032			80
	620	1		ELECTRICAL CONDUCTORS (NO. 6) (BARE)	LF	40			81
	620	2		ELECTRICAL CONDUCTORS (NO. 8) (BARE)	LF	545			82
	620	3		ELECTRICAL CONDUCTORS (NO. 6) (INSULATED)	LF	80			83
	624	8		GROUND BOXES TY D (162922) WITH APRON	EA	27			84
	628	1		ELECTRICAL SERVICES	EA	2			85
	633	1		BATTERY BACKUP FOR TRAFFIC SIGNAL	EA	2			86
	655	1		TYPE 332 CONTROLLER FOUNDATION	EA	2			87
	680	2		INSTALLATION OF HIGHWAY TRAFFIC SIGNALS (SYSTEM)	EA	2			88
	681	1		TEMPORARY TRAFFIC SIGNALS (PER INTERSECTION)	EA	2			89
	682	1		INS VEH SIG SECTION W/ BACK PLATE (12 INCH) (3 SECONDS)	EA	13			90
	682	4		INSTALL PEDESTRIAN SIGNAL SECTION (12 INCH) LED (2 IND)	EA	12			91
	684	1		TRAFFIC SIGNAL CABLES (TYPE A) (14 AWG) (CONDUCTOR NO. 4)	LF	786			92
	684	1		TRAFFIC SIGNAL CABLES (TYPE A) (14 AWG) (CONDUCTOR NO. 9)	LF	1796			93
	686	31		INSTALL TRAFFIC SIGNAL POLE ASSEMBLIES (STEEL) (1 ARM 28') (ILSN)	EA	5			94

CITY OF SAN ANTONIO
025 UNIT PRICING FORM
Revised 3/25/15

PROJECT NAME: Blanco Road Phase II - Base Bid (Edison to El Monte)
PROJECT NO.: 40-00004

ALT. NO.	ITEM NO.	DESC. CODE	S.P. NO.	BID ITEM DESCRIPTION	UNIT OF MEASURE	APPROX. QUANTITIES	UNIT BID PRICE	AMOUNT	ITEM SEQUENCE NO.
	686	280B		INSTALL TRAFFIC SIGNAL POLE ASSEMBLIES (STEEL) (1 ARM 28-20') (ILSN)	EA	1			95
	687	1		PEDESTAL POLE ASSEMBLY	EA	2			96
	688	2		PEDESTRIAN DETECTORS (2 INCH PUSH BUTTON)	EA	12			97
	693	1		ILSN SIGN (LED) (6 FT) (DOUBLE SIDED)	EA	4			98
	693	2		ILSN SIGN (LED) (8 FT) (DOUBLE SIDED)	EA	2			99
	693	3		ILSN SIGN (LED) (6 FT) (SINGLE SIDED)	EA	1			100
	695	2		EMERGENCY PREEMPTION PHASE SELECTOR	EA	4			101
	695	3		EMERGENCY PREEMPTION DETECTOR	EA	7			102
	695	4		EMERGENCY PREEMPTION DETECTOR CABLE	LF	914			103
	696	1		RADAR PRESENCE DETECTION DEVICE (RPDD)	EA	7			104
	696	3		RADAR PRESENCE DETECTION DEVICE (RADD)	EA	4			105
	801	2		LEVEL IIA PROTECTIVE FENCING	LF	170			106
	801	3		LEVEL IIB PROTECTIVE FENCING	LF	48			107
	802	2		LEVEL II PRUNING	LS	1			108
	9506			REMOVAL & REPLACEMENT OF WROUGHT IRON FENCE	LF	55			109
	9508	1		REMOVAL & REPLACEMENT WOOD FENCE	LF	55			110
	9508	2		REMOVAL & REPLACEMENT WOOD GATES	EA	3			111
	662	2001		WK ZN PAV MRK NON-REMOV (W) 4" (BRK)	LF	2220			112
	662	2012		WK ZN PAV MRK NON-REMOV (W) 8" (SLD)	LF	60			113
	662	2032		WK ZN PAV MRK NON-REMOV (Y) 4" (SLD)	LF	7964			114
	662	2079		WK ZN PAV MRK REMOV (W) 24" (SLD)	LF	1632			115
	662	2113		WORK ZN PAV MRK SHT TERM (TAB) TY W	EA	271			116
	662	2114		WORK ZN PAV MRK SHT TERM (TAB) TY Y	EA	632			117
	666	2132		REFL PAV MRK TY I (Y) 24" (SLD) (100MIL)	LF	90			118
	666	2185		REFL PAV MRK TY II (Y) 24" (SLD)	LF	90			119
	110	2.1		TRANSPORTATION TO DISPOSAL FACILITY (COSA) (SEGMENT 2)	CY	2777			120
	110	2.3		LANDFILL DISPOSAL (CPS) (SEGMENT 2)	CY	43			121
	110	2.8		LANDFILL DISPOSAL (COSA) (SEGMENT 2)	CY	2777			122
	110	2.1		LANDFILL DISPOSAL (CPS) (SEGMENT 2)	CY	43			123
	110	2.15		ROLL-OFF CONTAINERS (COSA) (SEGMENT 2)	DAY	90			124
	110	2.18		ROLL-OFF CONTAINERS (CPS) (SEGMENT 2)	DAY	90			125
	110	4.1		REMOVAL, STORAGE AND TREATMENT OF IMPACTED GROUNDWATER(COSA)(SEG 2)	GAL	1250			126
	110	4.2		DISPOSAL OF IMPACTED GROUNDWATER (COSA) (SEGMENT 2)	GAL	1250			127
	110	4.7		REMOVAL, STORAGE AND TREATMENT OF IMPACTED GROUNDWATER(COSA)(SEG 2)	GAL	1250			128
	110	4.8		DISPOSAL OF IMPACTED GROUNDWATER (COSA) (SEGMENT 2)	GAL	1250			129
	110	5.1		DEVELOPMENT OF A SITE SPECIFIC HEALTH AND SAFETY PLAN (SEGMENT 2)	LS	1			130
	110	6.1		PREPARATION AND SUBMITTAL OF A SPECIFIC WASTE MANAGEMENT PLAN FOR SEG 2	LS	1			131
	110	7.1		PREPARATION AND SUBMITTAL OF ENVIRONMENTAL OVERSIGHT REPORT FOR SEG 2	LS	1			132
								Total CoSA Base Bid (Edison to El Monte) Amount:	

CITY OF SAN ANTONIO
025 UNIT PRICING FORM
Revised 3/25/15

PROJECT NAME: Blanco Road Phase II - Base Bid (Edison to El Monte)
PROJECT NO.: 40-00004

SAWS Sanitary Sewer Base Bid (Edison to El Monte)

ALT. NO.	ITEM NO.	DESC. CODE	S.P. NO.	BID ITEM DESCRIPTION	UNIT OF MEASURE	APPROX. QUANTITIES	UNIT BID PRICE	AMOUNT	ITEM SEQUENCE NO.
	100			Mobilization	LS	1			1
	101			Preparation of Right-of-Way	LS	1			2
	110.2.17			ROLL-OFF CONTAINERS (SAWS SEWER) (SEGMENT 2)	DAY	90			3
	110.4.3			REMOVAL, STORAGE AND TREATMENT OF IMPACTED GROUNDWATER(SAWS SEWER)(SEG 2)	GAL	1250			4
	110.4.4			DISPOSAL OF IMPACTED GROUNDWATER (SAWS SEWER) (SEGMENT 2)	GAL	1250			5
	550			Trench Excavation Safety Protection	LF	128.5			6
	848			8" PVC Gravity Sanitary Sewer Line (0'-6' Cut)(ASTM D3034)(SRD 26)	LF	128.5			7
	851			Adjusting Existing Manholes (Watertight Ring and Cover)	EA	1			8
	852.1			Sanitary Sewer Manhole (0'-6')	EA	1			9
	854			Sanitary Sewer Laterals	LF	150			10
	854A			One-Way Sanitary Sewer Cleanout	EA	6			11
	858			Concrete Encasement, Cradles, Saddles & Collars	CY	0.5			12
	864			Bypass Pumping	LS	1			13
	866			Post-Construction Sanitary Sewer Main Television Inspection (8"-15" Main)	LF	128.5			14
	866			Pre-Construction Sanitary Sewer Main Television Inspection (8"-15" Main)	LF	169.5			15
								Total SAWS Sanitary Sewer Base Bid (Edison to El Monte) Amount:	

CITY OF SAN ANTONIO
025 UNIT PRICING FORM
Revised 3/25/15

PROJECT NAME: Blanco Road Phase II - Base Bid (Edison to El Monte)
PROJECT NO.: 40-00004

SAWS Water Base Bid (Edison to El Monte)

ALT. NO.	ITEM NO.	DESC. CODE	S.P. NO.	BID ITEM DESCRIPTION	UNIT OF MEASURE	APPROX. QUANTITIES	UNIT BID PRICE	AMOUNT	ITEM SEQUENCE NO.
	100			Mobilization	LS	1			1
	101			Preparation of Right-of-Way	LS	1			2
	110.2.2			TRANSPORTATION TO DISPOSAL FACILITY (SAWS WATER) (SEGMENT 2)	CY	183			3
	110.2.9			LANDFILL DISPOSAL (SAWS WATER) (SEGMENT 2)	CY	183			4
	110.2.16			ROLL-OFF CONTAINERS (SAWS WATER) (SEGMENT 2)	DAY	90			5
	110.4.5			REMOVAL, STORAGE AND TREATMENT OF IMPACTED GROUNDWATER(SAWS WATER)(SEG 2)	GAL	1,250			6
	110.4.6			DISPOSAL OF IMPACTED GROUNDWATER (SAWS WATER) (SEGMENT 2)	GAL	1,250			7
	550			Trench Excavation Safety Protection	LF	4,607			8
	818			6" PVC Waterline (Restrained)	LF	45			9
	818			8" PVC Waterline (Restrained)	LF	1,095			10
	818			12" PVC Waterline (Restrained)	LF	1,648			11
	818			16" PVC Waterline (Restrained)	LF	1,784			12
	824			Relay 3/4" Short Service	EA	8			13
	824			Relay 3/4" Long Service	EA	12			14
	824			Relay 1" Short Service	EA	4			15
	824			Relay 1" Long Service	EA	7			16
	824			Relay 1 1/2" Long Service	EA	1			17
	824			Relay 4" Long Service	EA	1			18
	824.5			Customer Shut-Off Valve	EA	23			19
	828			4" Gate Valve	EA	1			20
	828			8" Gate Valve	EA	19			21
	828			12" Gate Valve	EA	5			22
	828			16" Gate Valve	EA	4			23
	833			Existing Meter and New Meter Box Relocation	EA	29			24
	833			Meter Box	EA	31			25
	834			Fire Hydrant	EA	7			26
	836			Pipe Fittings, All Sizes and Types	TON	13.95			27
	840			6" Water Tie-ins	EA	9			28
	840			8" Water Tie-ins	EA	10			29
	840			12" Water Tie-ins	EA	1			30
	840			16" Water Tie-ins	EA	1			31
	841			Hydrostatic Testing	EA	5			32
	844			2" Blowoff, Temporary	EA	15			33
	846			1" Air Release Assemblies	EA	5			34
	856.2			8" Carrier Pipe for Jacking, Boring, Tunneling (Open Cut)	LF	35			35
	856.3			Casing or Liner 24" (Opn Cut)	LF	35			36
	3000			Removal, Transp and Disposal of AC Pipe	LF	3,189			37
								Total SAWS Water Base Bid (Edison to El Monte) Amount:	

CITY OF SAN ANTONIO
025 UNIT PRICING FORM
Revised 3/25/15

PROJECT NAME: Blanco Road Phase II - Base Bid (Edison to El Monte)
PROJECT NO.: 40-00004

CPS Energy Gas Base Bid (Edison to El Monte)

ALT. NO.	ITEM NO.	DESC. CODE	S.P. NO.	BID ITEM DESCRIPTION	UNIT OF MEASURE	APPROX. QUANTITIES	UNIT BID PRICE	AMOUNT	ITEM SEQUENCE NO.
	1			Rerun and Lower Gas Service Off New Main (Main to 1 Ft. Inside Property Line), Sizes 1/2" thru 4" (including replacing riser if necessary).					
				SHORT SIDE	1 EA	2			1
				LONG SIDE	1 EA	3			2
	2			Install Gas Main or Casing (Distance As Measured Along the Top of Trench)					
				2" PLASTIC PIPE AND TRACER WIRE	1 FT	2685			3
								Total CPS Gas Base Bid (Edison to El Monte) Amount:	

NOTE A:	consistency of original soil, installing all necessary cathodic protection devices such as CPTLB's and anodes, replacing paving, curbs, and sidewalks removed or damaged during construction, and cleanup as may be necessary in each instance.
NOTE B:	CPS Inspector.
NOTE C:	Bid quantities shown are estimates by CPS. Per foot prices shall be applied to the actual distance measured along the top of the trench or the actual length of the bore, as applicable.
NOTE D:	Unit prices shall include insurance costs. CPS' insurance requirements are specified in Exhibit GAS-1.

_____certifies that the unit prices shown on this complete computer print-out for all of the bid items and the alternates contained in this proposal are the unit prices intended and that its bid will be tabulated using these unit prices and no other information from this print-out.
_____Acknowleged and agrees that the total bid amount shown will be read as its total bid and further agrees that the official total bid amount will be determined by multiplying the unit bid prices shown in this print-out by the respective estimated quantities shown in the proposal and then totaling all of the extended amounts. _____ agrees to the terms, conditions, and requirements of the bidder's bid proposal.

Signed: _____ Date: _____

Title: _____

CITY OF SAN ANTONIO
TRANSPORTATION & CAPITAL IMPROVEMENTS

RECEIPT OF ADDENDUM NUMBER(S) **1** IS HEREBY ACKNOWLEDGED FOR PLANS AND

SPECIFICATIONS FOR CONSTRUCTION OF **Blanco Road Phase II (Edison-El Monte & Olmos)**

FOR WHICH BIDS WILL BE OPENED ON **TUESDAY, APRIL 7, 2015 AT 2:00 P.M.**

THIS ACKNOWLEDGEMENT MUST BE SIGNED AND RETURNED WITH THE BID PACKAGE.

Company Name: _____

Address: _____

City/State/Zip Code: _____

Date: _____

_____
Signature

_____
Print Name/Title