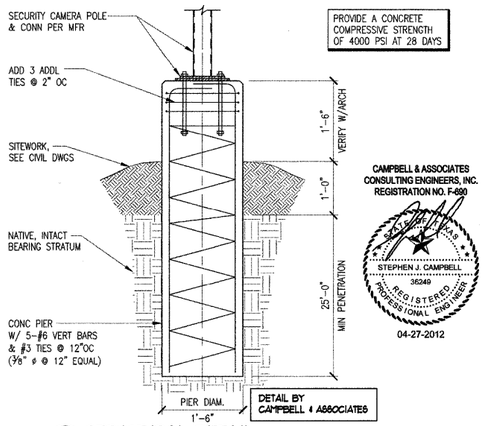

5 STRUCTURAL DETAIL
sc. 3/4" = 1'-0" LIGHT POLE FOUNDATION

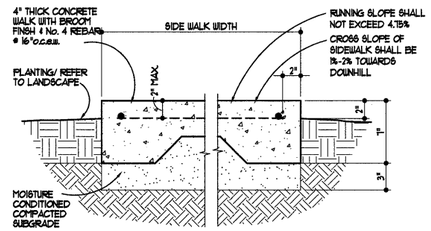

4 SECTION
sc. 1-1/2" = 1'-0" REINFORCED CONCRETE WALK

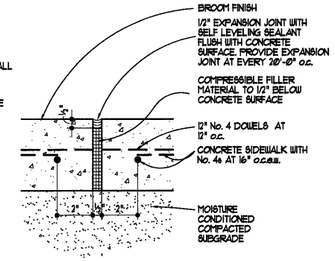

3 EXPANSION JOINT DETAIL
sc. 3" = 1'-0" CONCRETE SIDEWALK

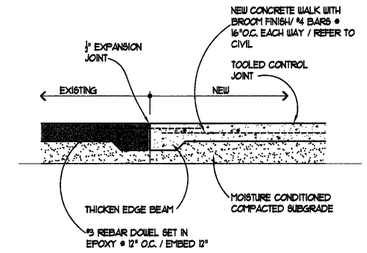

2 PAVING DETAIL
sc. 3/4" = 1'-0" NEW WALK AT EXISTING WALK

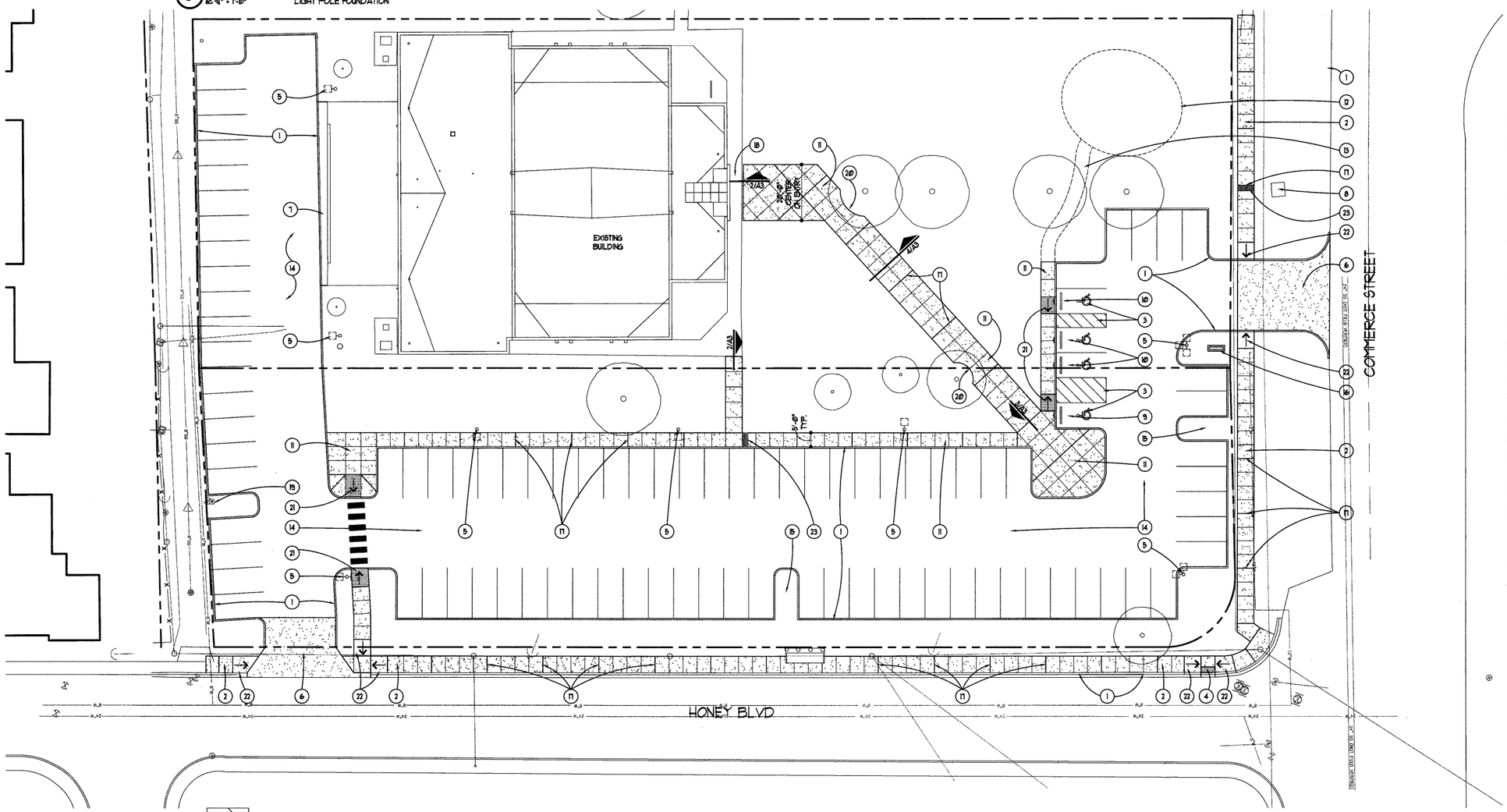

1 SITE PLAN
sc. 1" = 20'-0" NEW CONSTRUCTION

GENERAL NOTES

A. REFER TO CIVIL DWGS FOR DIMENSIONAL CONTROL, SITE DETAILS, GRADING, AND ALL SITE INFORMATION.

B. CONTRACTOR SHALL VERIFY EXISTING CONDITIONS AND EXTENT OF WORK REQUIRED FOR SELECTIVE DEMOLITION

C. CONTINUOUSLY COORDINATE SELECTIVE CONSTRUCTION ACTIVITIES WITH OWNER'S REPRESENTATIVE TO MINIMIZE INCONVENIENCE TO OWNER AND THE GENERAL PUBLIC.

D. SELECTIVE DEMOLITION DRAWINGS ARE DIAGRAMMATIC AND ILLUSTRATE ONLY THE GENERAL SCOPE OF WORK TO BE DEMOLISHED. CONTRACTOR SHALL FIELD VERIFY EXISTING CONDITIONS AND EXTENT OF WORK REQUIRED FOR SELECTIVE DEMOLITION.

E. CAREFULLY PROTECT EXISTING ADJACENT CONSTRUCTION AND NATURAL FEATURES FROM DAMAGE CAUSED BY SELECTIVE DEMOLITION ACTIVITIES. REPAIR OR REPLACE CONSTRUCTION AND/OR NATURAL FEATURES SO DAMAGED TO A "LIKE NEW" CONDITION.

F. PATCH AND REPAIR EXISTING ADJACENT CONSTRUCTION AND NATURAL FEATURES ADJOINING DEMOLISHED WORK TO MATCH EXISTING ADJACENT CONDITIONS TO REMAIN.

G. PROVIDE EMPTY CONDUIT TO FUTURE PLAYGROUND AREA FOR FUTURE LIGHT POLES.

H. NEW CONCRETE WALKS SHALL BE LESS THAN 5% SLOPE ALONG DIRECTION OF TRAVEL AND LESS THAN 2% CROSS SLOPE.

KEYNOTES

1. NEW CONCRETE CURB / REFER TO CIVIL
2. NEW 6' CONCRETE SIDEWALK PER CITY OF SAN ANTONIO STANDARDS / REFER TO CIVIL
3. PAINTED WHITE PARKING STRIPES AND ACCESSIBLE GRAPHICS / TYPICAL
4. ACCESSIBLE CURB RAMP NOT TO EXCEED 8.3% PER CITY OF SAN ANTONIO AND TAS/ADA REQUIREMENTS/ PROVIDE INTEGRAL COLORED CAST IN PLACE PAVERS WITH TRUNCATED DOMES 24" MIN AT LANDING IN DIRECTION OF TRAVEL IN RIGHT OF WAY / TYPICAL / REFER TO CIVIL
5. NEW LIGHT POLE WITH STRUCTURAL FOUNDATION PER DETAIL ON SHEET A3 / REFER TO ELECTRICAL
6. NEW CONCRETE DRIVE APPROACH / REFER TO CIVIL
7. CONCRETE RIPRAP / REFER TO CIVIL / CONTRACTOR TO VERIFY THAT NEW WORK DOES NOT DAMAGE THE STRUCTURE OF THE EXISTING RETAINING WALL AND MECHANICAL YARD SLAB
8. EXISTING INLET TO REMAIN / REFER TO CIVIL
9. VAN ACCESSIBLE PARKING SPACE WITH CONCRETE WHEEL STOP AND VAN ACCESSIBLE PARKING SIGN/ REFER TO SHEET A1
10. ACCESSIBLE PARKING SPACE WITH CONCRETE WHEEL STOP AND ACCESSIBLE PARKING SIGN/ REFER TO SHEET A1
11. BROOM FINISH CONCRETE WALK WITH TOOLED CONTROL JOINTS AT 5'-0" O.C. AND EXPANSION JOINTS AT 20'-0" MAX. / PROVIDE LESS THAN 5% SLOPE ALONG DIRECTION OF TRAVEL AND LESS THAN 2% CROSS SLOPE.
12. DASHED LINE INDICATES FUTURE PLAYGROUND AREA / NOT IN CONTRACT
13. DASHED LINE INDICATES FUTURE CONCRETE SIDEWALK / NOT IN CONTRACT
14. NEW ASPHALT PAVING / REFER TO CIVIL
15. PLANTING AREA / REFER TO LANDSCAPE DRAWINGS
16. RELOCATED LIBRARY MONUMENT SIGN WITH CONCRETE BASE
17. EXPANSION JOINT WITH COMPRESSIBLE FILLER MATERIAL / TYP.
18. EXISTING DECORATIVE FLATWORK TO REMAIN
19. EXISTING WATER METER FOR NEW IRRIGATION SYSTEM AND BACKFLOW PREVENTER/ REFER TO CIVIL AND IRRIGATION DRAWINGS
20. NOTCH FLATWORK AS REQUIRED TO MAINTAIN HEALTH OF EXISTING TREE / REFER TO LANDSCAPE
21. ACCESSIBLE CURB RAMP NOT TO EXCEED 8.3% PER CITY OF SAN ANTONIO AND TAS/ADA REQUIREMENTS/ PROVIDE INTEGRAL COLORED CAST IN PLACE PAVERS WITH TRUNCATED DOMES FULL WIDTH AND DEPTH OF RAMP IN AREAS NOT IN THE RIGHT OF WAY / TYPICAL / REFER TO CIVIL
22. ACCESSIBLE CURB RAMP NOT TO EXCEED 8.3% PER CITY OF SAN ANTONIO AND TAS/ADA REQUIREMENTS
23. SIDEWALK DRAINBOX/ REFER TO CIVIL

Beaty Palmer Architects, Inc.
110 Broadway
Suite 600
San Antonio, Texas 78205
voice 210.212.8022
fax 210.212.6018
www.beatypalmer.com

ARCHITECT

REGISTERED ARCHITECT MICHAEL BEATY 5463 STATE OF TEXAS
Exp. 08.31.12
04.04.12

ENGINEER

CONSULTANT

REVISIONS

PROJECT

Carver Library Parking Lot Project

LOCATION

3350 E. Commerce St.
San Antonio,
Texas

CLIENT

PROJECT NUMBER
1109

DRAWN BY
MS

REVIEWED BY
MB

DATE
04.30.12

SHEET NUMBER
A3

BEATY PALMER ARCHITECTS